







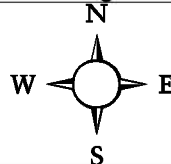


Svebergmarka etappe 3 og 4

Beregnet Lden 4 meter over terreng.

-  Road
-  Building
-  Contour Line
-  Calculation Area

-  55.0 <= ... < 60.0
-  60.0 <= ... < 65.0
-  65.0 <= ... < 70.0
-  70.0 <= ...



Vedlegg 1

1:5000

16.10.2013

