











Bl. § 25 REGULERINGSFORMÅL





1. BYGGEOMRÅDER

-  Boliger
-  Boliger
-  Hytter
-  Forretninger, kontor m.v. service
-  Turistbedrift
-  Industri
-  Offentlige bygninger
-  Almennyttig formål





2. LANDBRUKSOMRÅDER

-  Jordbruk / skogbruk
- 

3. TRAFIKKOMRÅDER

-  Kjøreveg
-  Gang- /sykkelveg, fortau
- 
- 



4. FRIOMRÅDER

-  Park, lekeplass
-  Turveg
-  Anlegg for idrett og sport
-  Leirplass





5. FAREOMRÅDER

- 
- 







6. SPESIALOMRÅDER








-  Friluftsområde
-  Kulturminne


Bl. § 26 ANDRE BESTEMMELSER


-  Felles avkjørsel / parkering
- 
- 
- 

STREKSYMBOLER M.V.

-  Planens begrensningsslinje
-  Grense for reguleringsformål
-  Byggegrense
-  Tomtegrense
-  Frisikflinje
-  Senterlinje regulert veg

-  Planlagte bygg
-  Eksist bygg som inngår i planen
-  Parkeringsplasser
-  Turveg (sommer/vinter)
-  Høyspenningsledning
-  Parkmessig behandling
-  Vann

 Fornminne Grop/ kullgrop

 Fornminne Grop/ kullgrop som søkes frigitt

KARTBLAD

EKVIDISTANSE

1m

MÅLESTOKK

1:1000



Reguleringsplan for GRØNLIE del 1

KOMMUNE

HOL

Planforslag

OPPDRAKSGIVER

HOL KOMMUNE

REVISJONER	DATO	SIGN	REVISJONER	DATO	SIGN
Justere tomt 1,2,3,5,6,7, 9,10,12,13 Utgard 4,8,11 Justere vei, Innpasse lysløype	30.10.85		Innpasset R3, korr. veg og byggegrense i.h.t. vedtak	13.10.86	

SAKSBEHANDLING IFLG BYGNINGSLOVEN	DATO	REV DATO	SIGN
1 gangs behandling i bygningsrådet	09.01.86	19.12.85	
Utlegging til offentlig ettersyn i tidsrommet		30.01.86	
2 gangs behandling i bygningsrådet		11.09.86	
Evt nytt offentlig ettersyn i tidsrommet			
3 gangs behandling i bygningsrådet			
Formannskapets vedtak			
Kommunestyrets vedtak		02.10.86	
Stadfestet av			

borgconsult as



RÅDGIVENDE ARKITEKTER OG INGENIØRER
Sandesundsveien 21, 1700 SARPSBORG Tlf (031)-1700

SAKSBEH

DATO

BILAG NR.

RSH

19 09 85

TEGNER

SAKSNR

Self

958 03.09.85