

DATA/KARTGRUNNLAG:

OPPDRAGSGIVER:  
Tverrprofiler, f\_KV6

### TVERRPROFILER - VEG

PROSJEKT: Tverrprofiler, f\_KV6

DATO:

MÅLES.:

KONSTR.:

TEGN.NR.:

12.06.2024

1:200

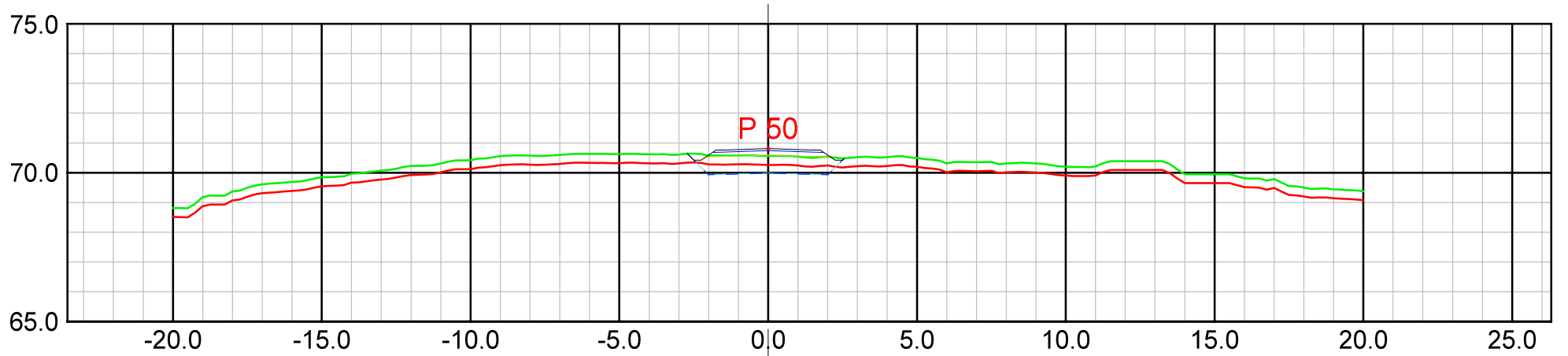
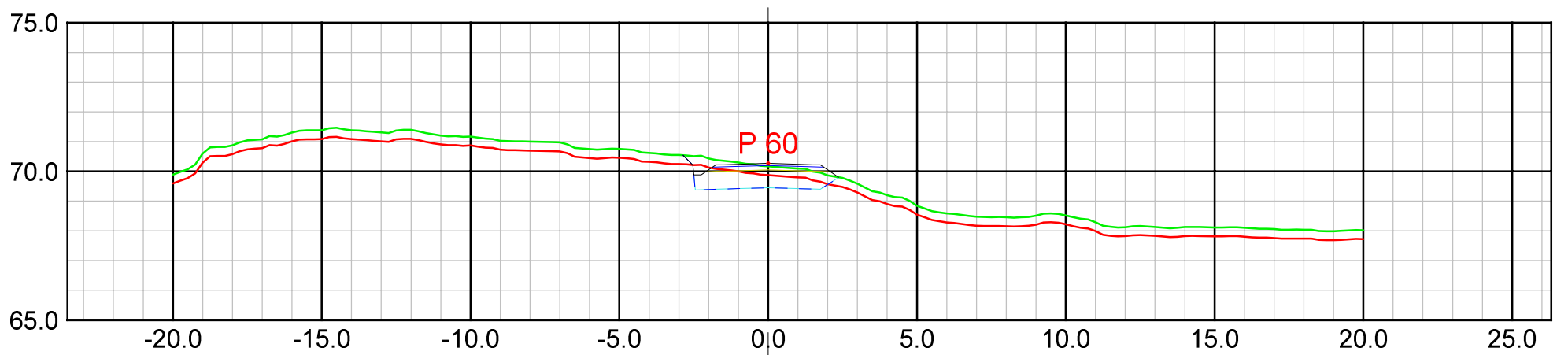
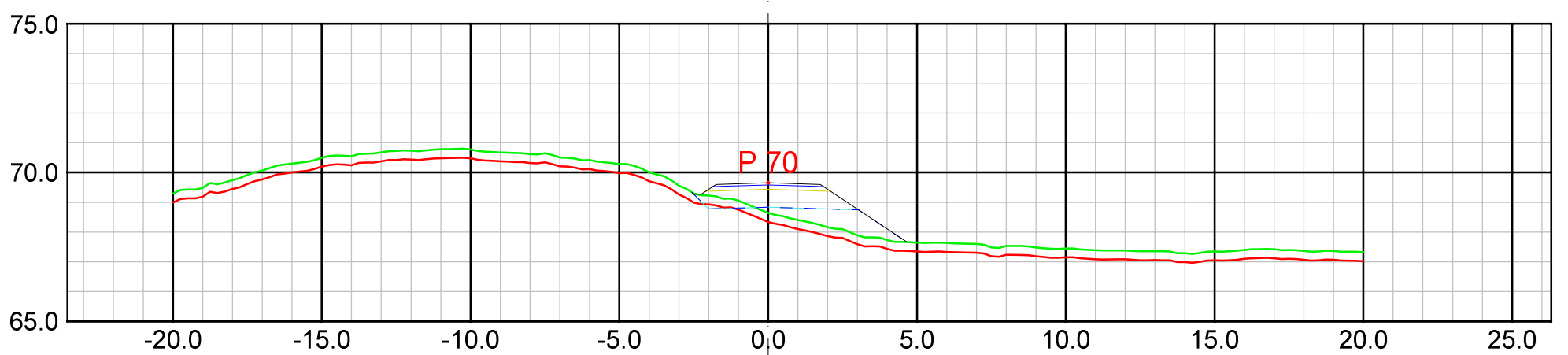
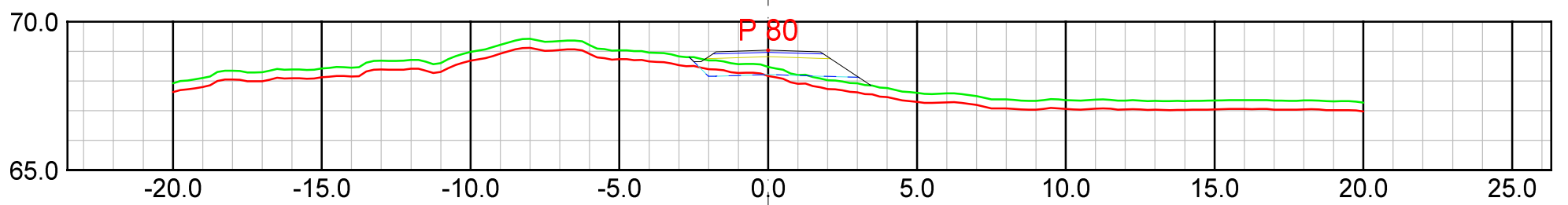
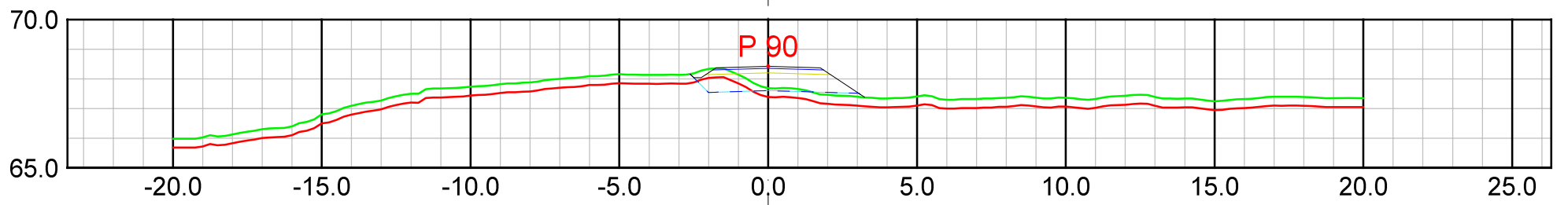
EA

302

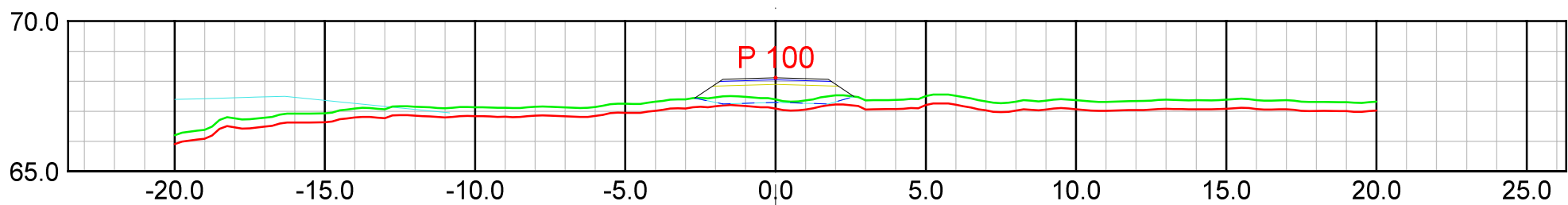
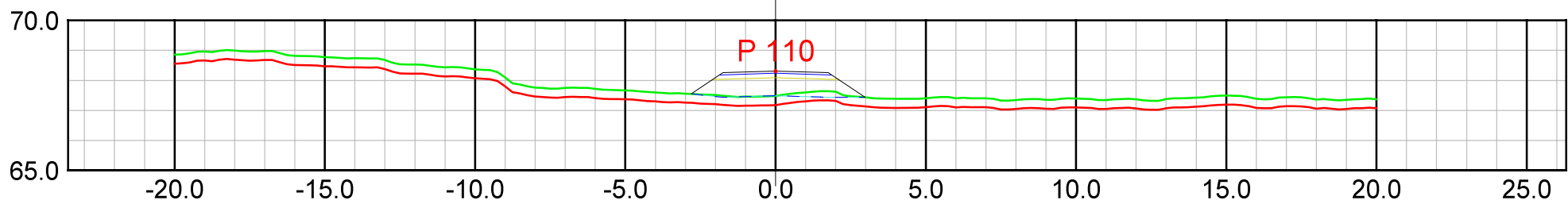
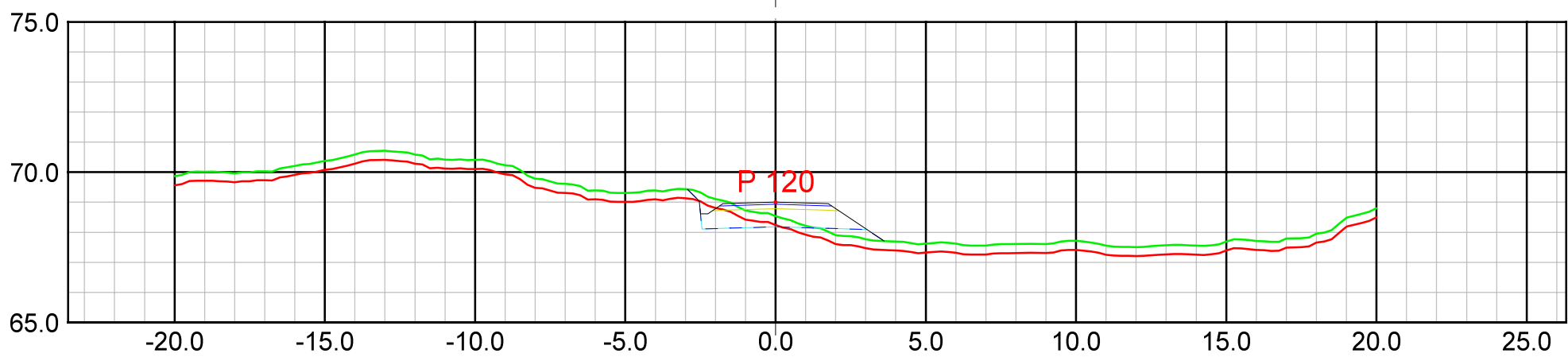
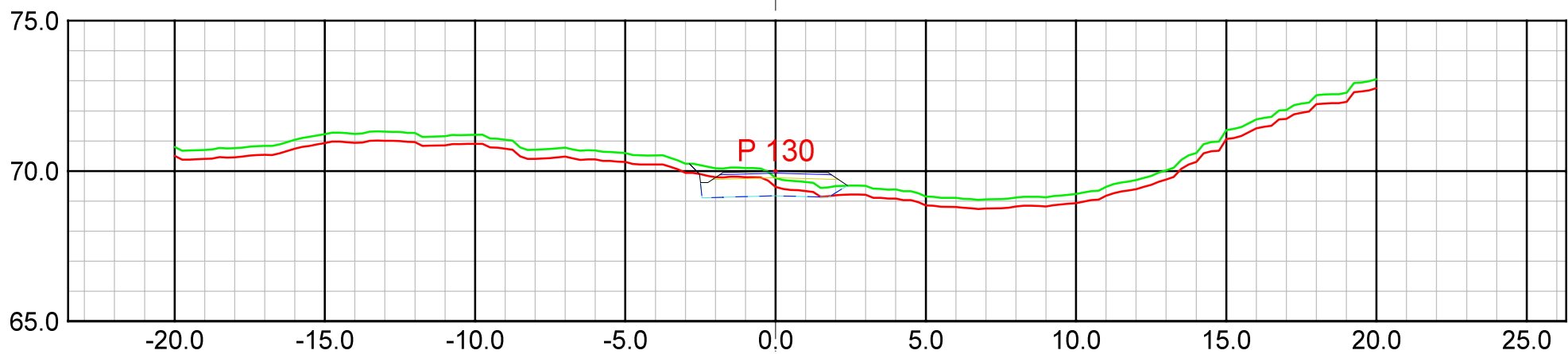
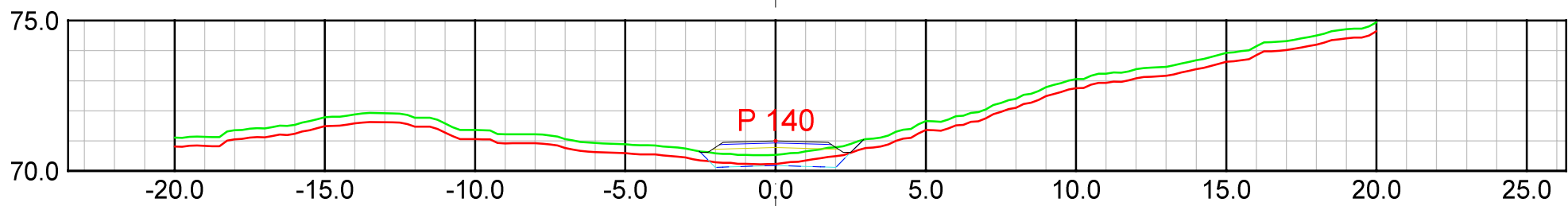
VEG NR.

SIDE

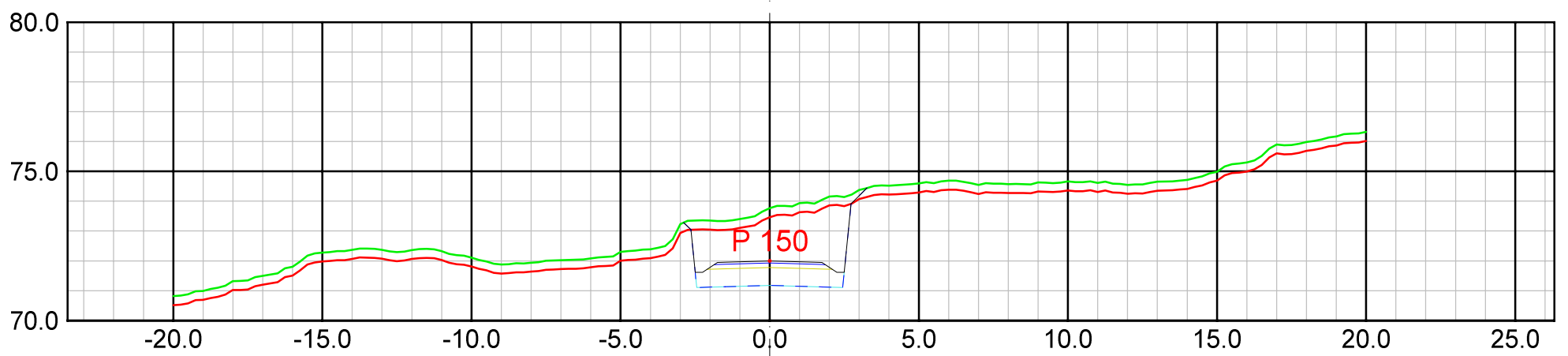
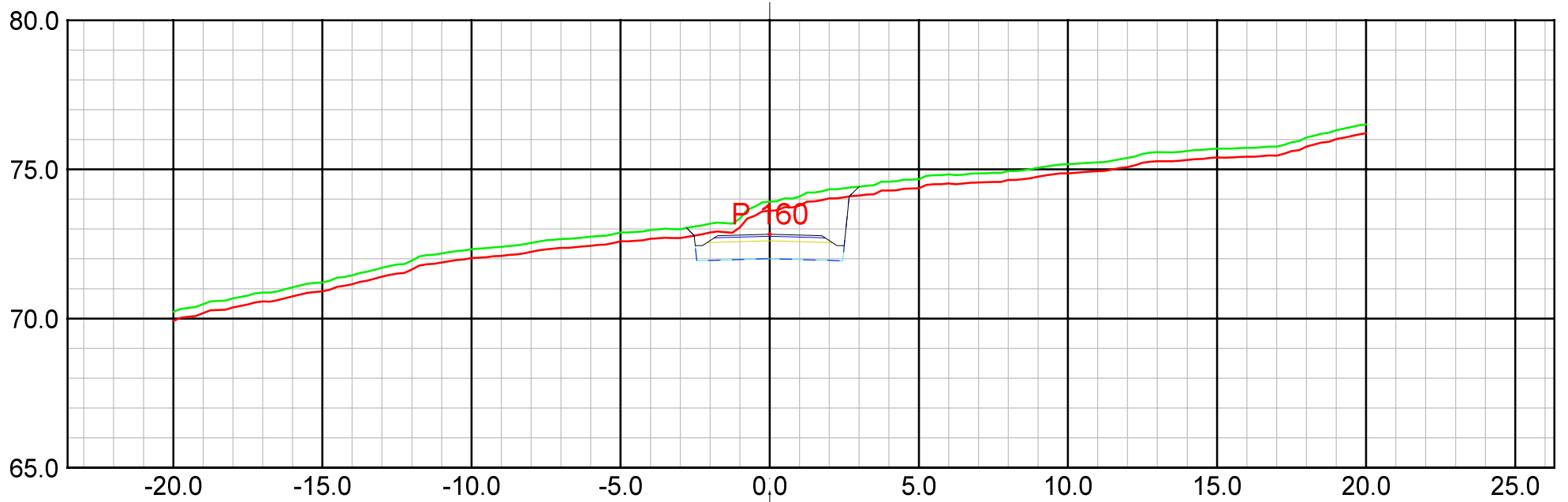
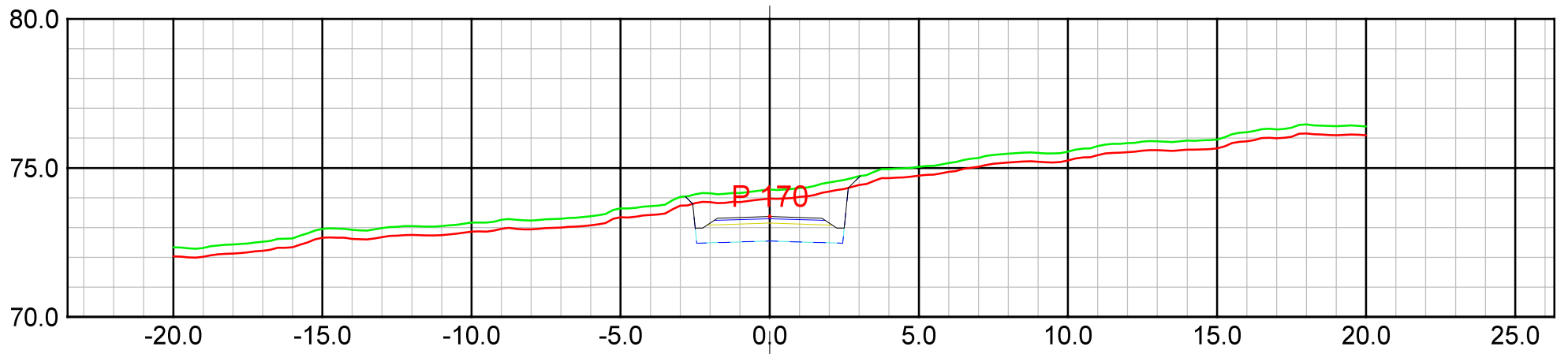
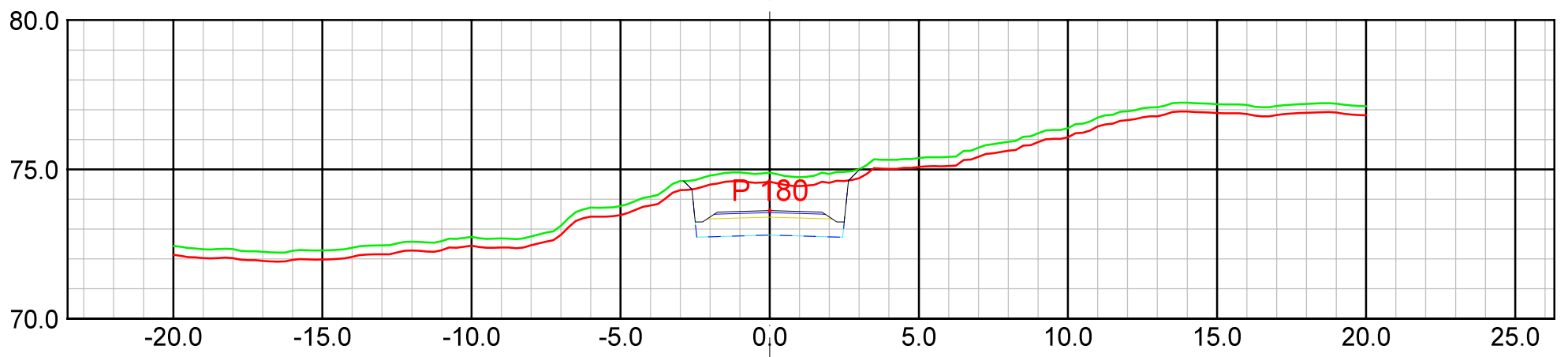
1



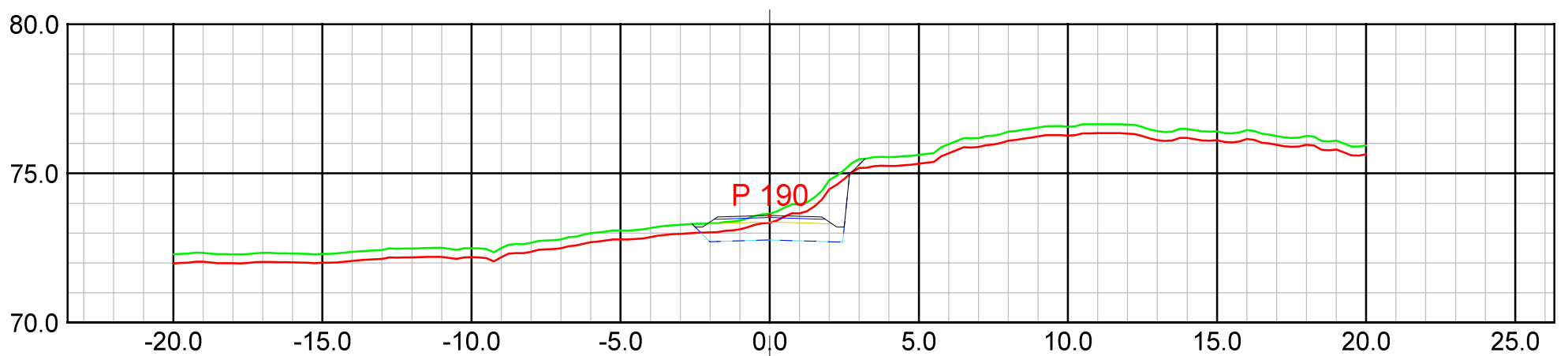
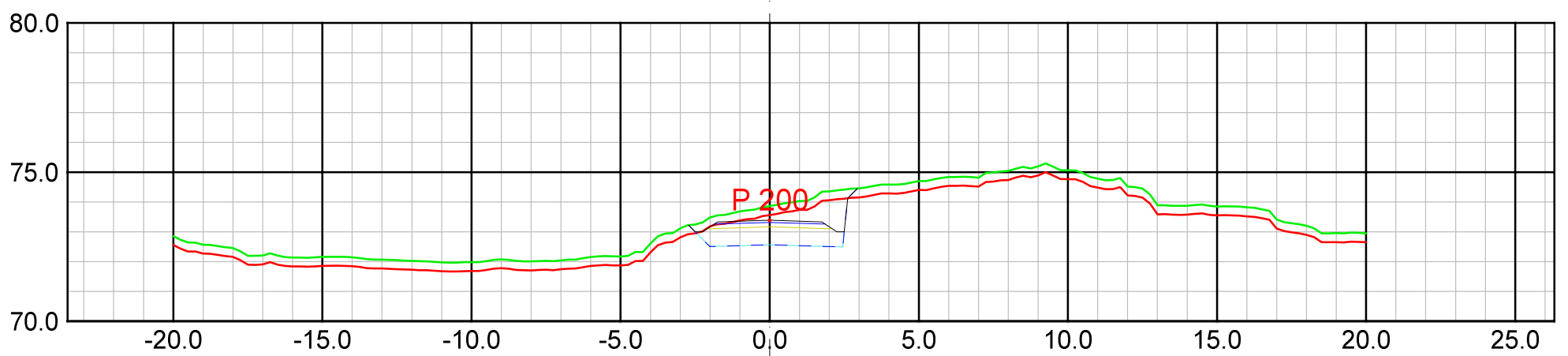
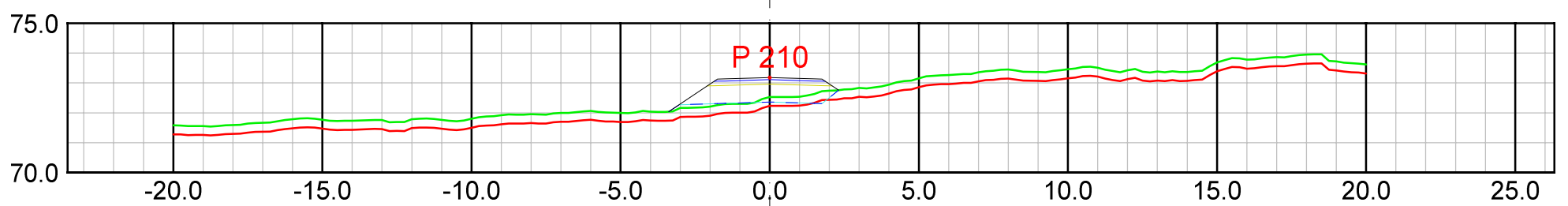
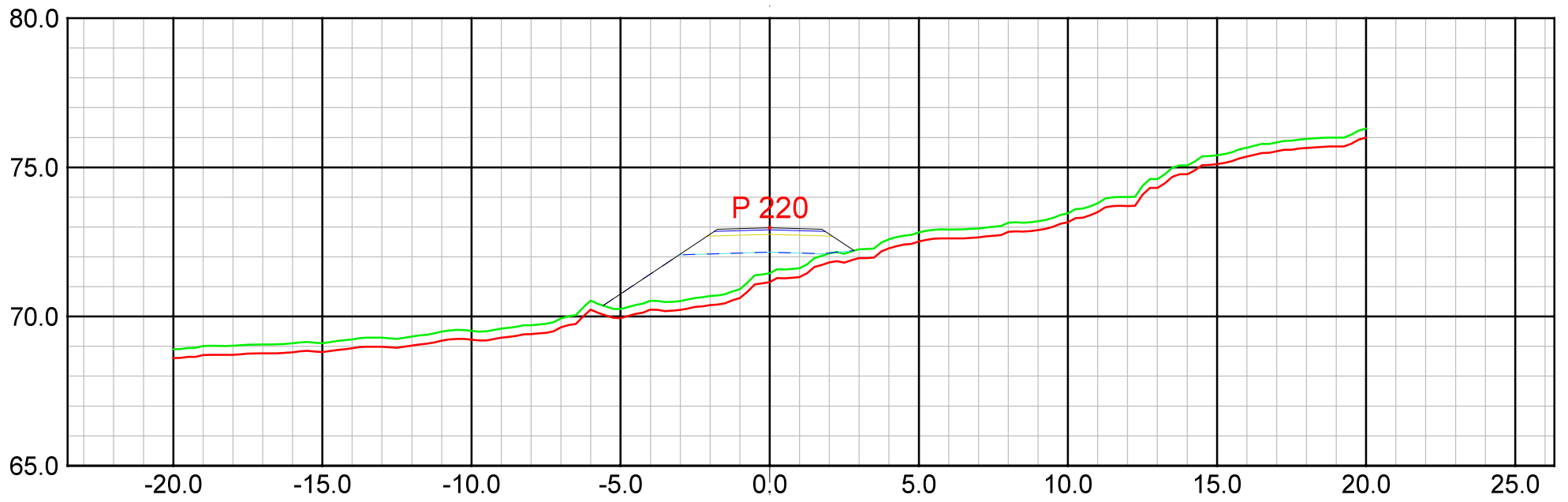
DATA/KARTGRUNNLAG:			OPPDRAGSGIVER: Tverrprofiler, f_KV6		<b>TVERRPROFILER - VEG</b> PROSJEKT: Tverrprofiler, f_KV6		
DATO:	MÅLES.:	KONSTR.:			TEGN.NR.:		
12.06.2024	1:200	EA			302	VEG NR.	SIDE 2



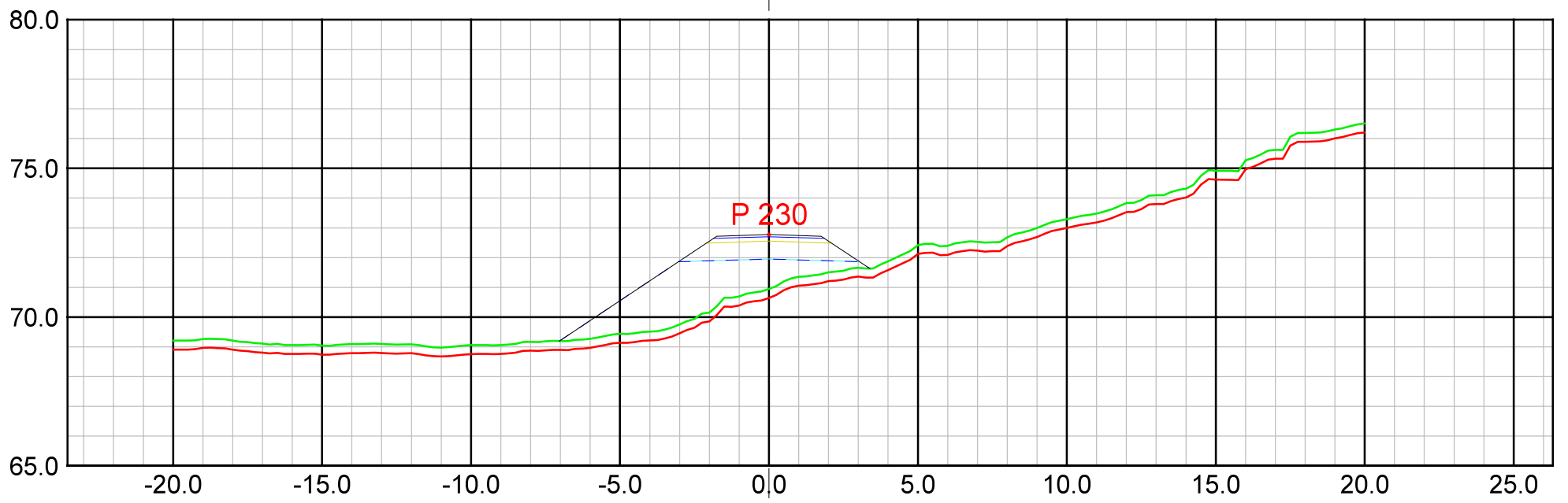
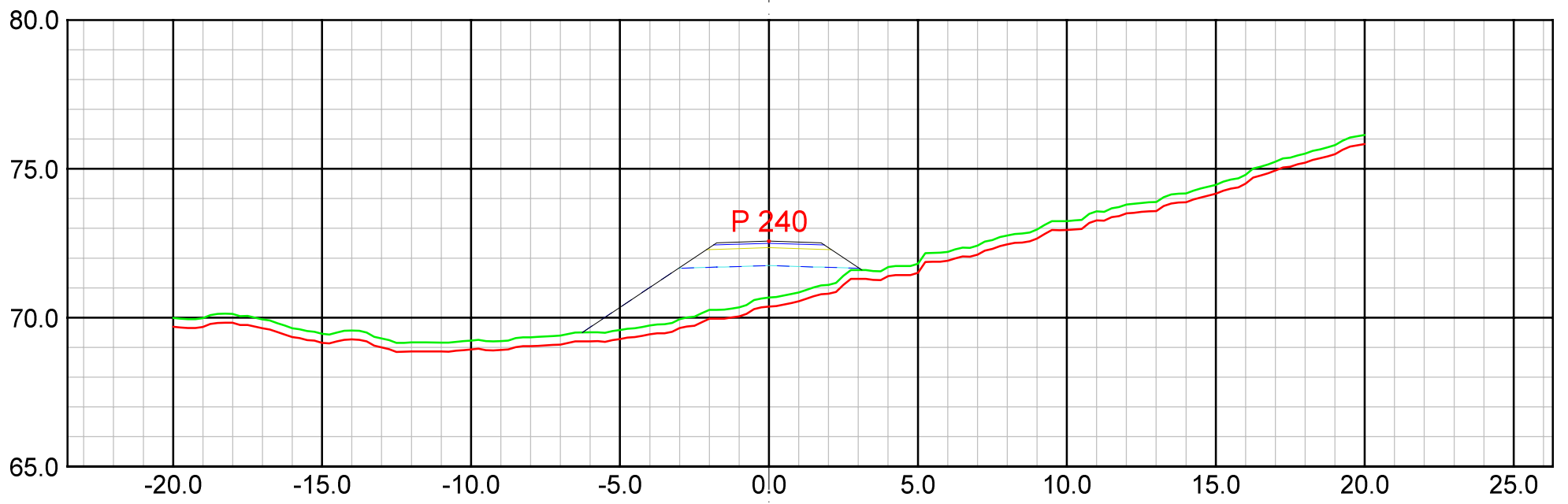
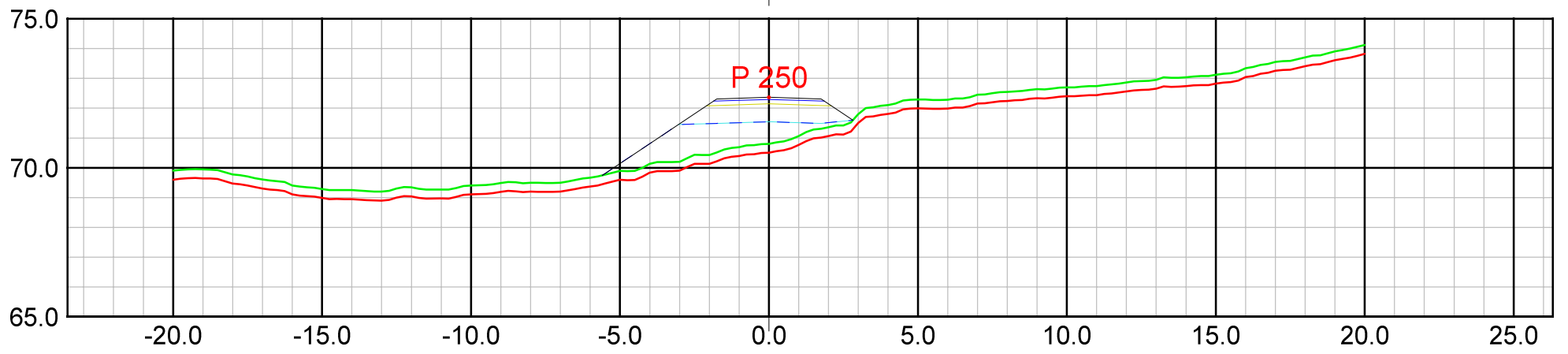
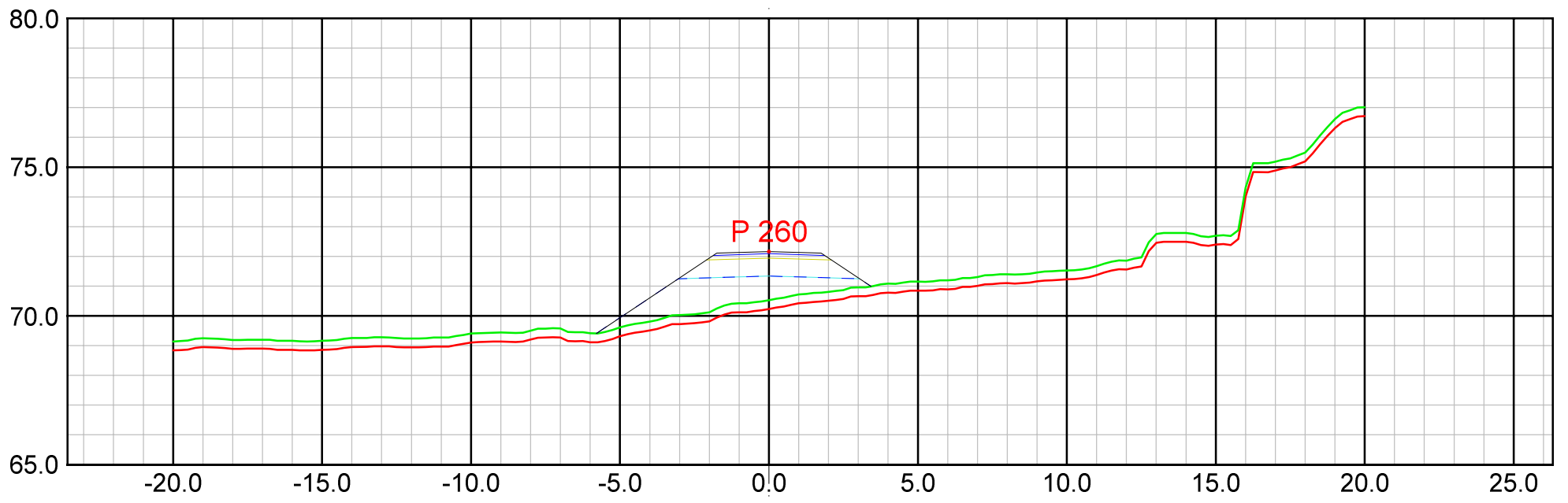
DATA/KARTGRUNNLAG:		OPPDRAGSGIVER: Tverrprofiler, f_KV6		<b>TVERRPROFILER - VEG</b> PROSJEKT: Tverrprofiler, f_KV6	
DATO:	MÅLES.:	KONSTR.:	TEGN.NR.:	VEG NR.	SIDE
12.06.2024	1:200	EA	302		3



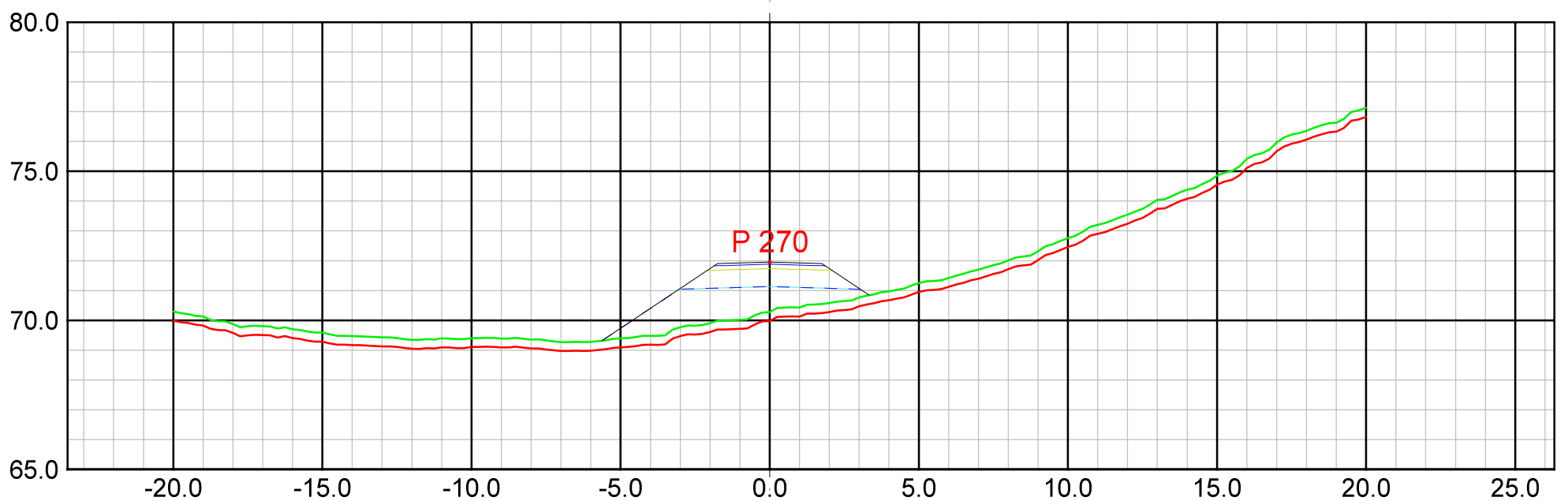
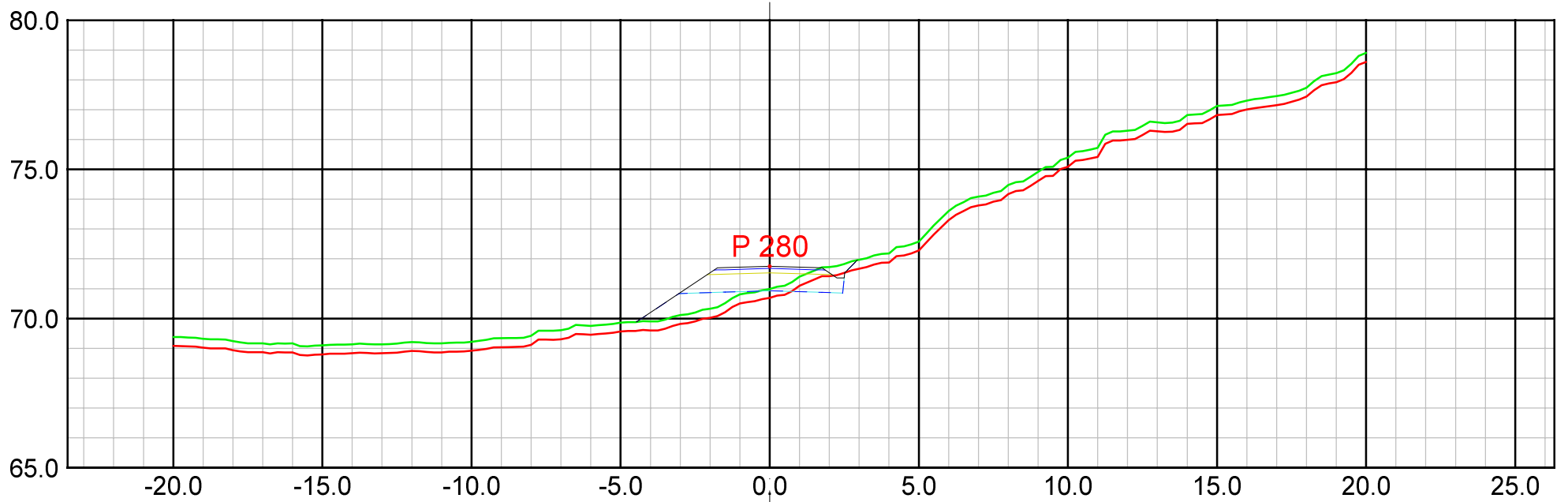
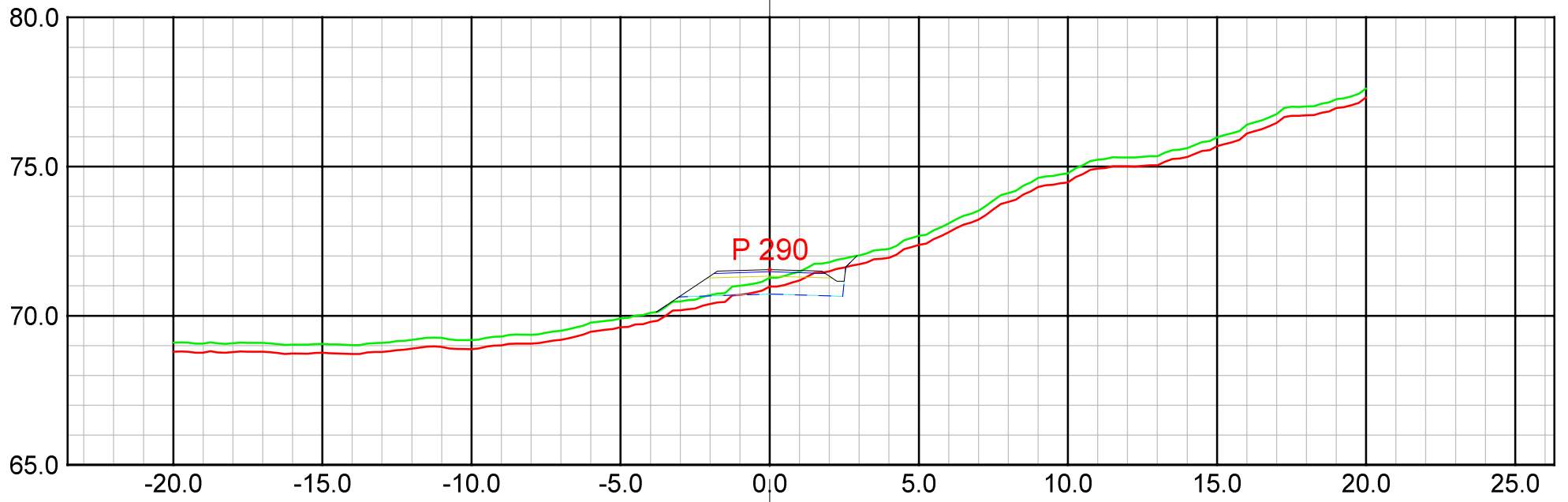
DATA/KARTGRUNNLAG:		OPPDRAGSGIVER: Tverrprofiler, f_KV6		<b>TVERRPROFILER - VEG</b>	
				PROSJEKT: Tverrprofiler, f_KV6	
DATO:	MÅLES.:	KONSTR.:	TEGN.NR.:		
12.06.2024	1:200	EA	302	VEG NR.	SIDE 4



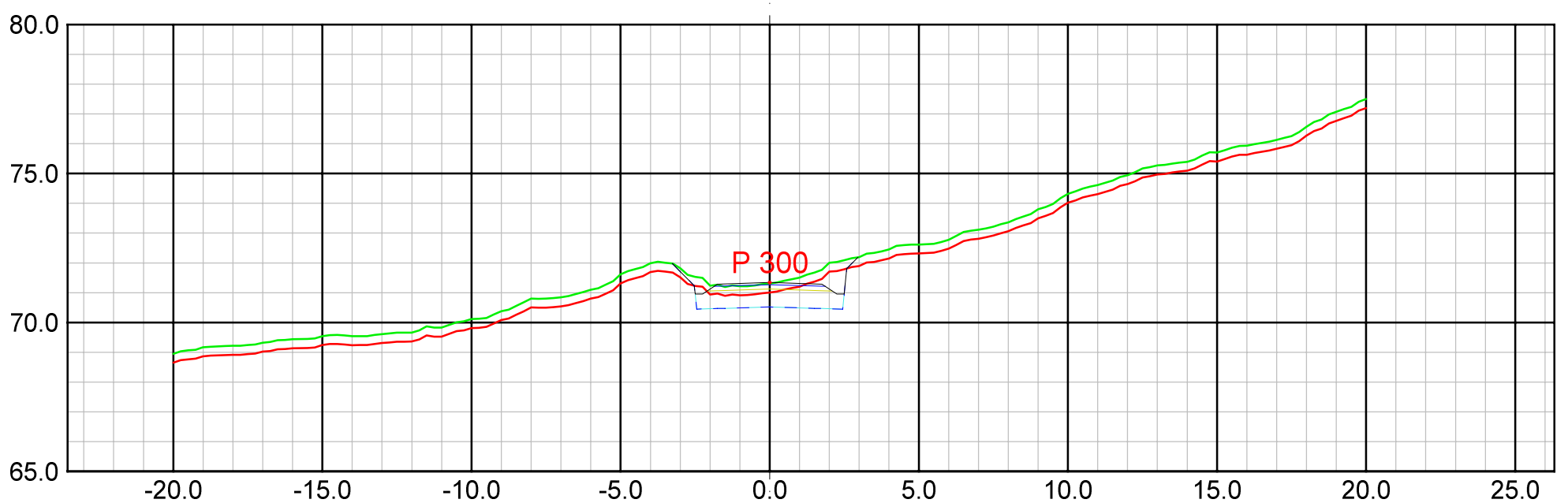
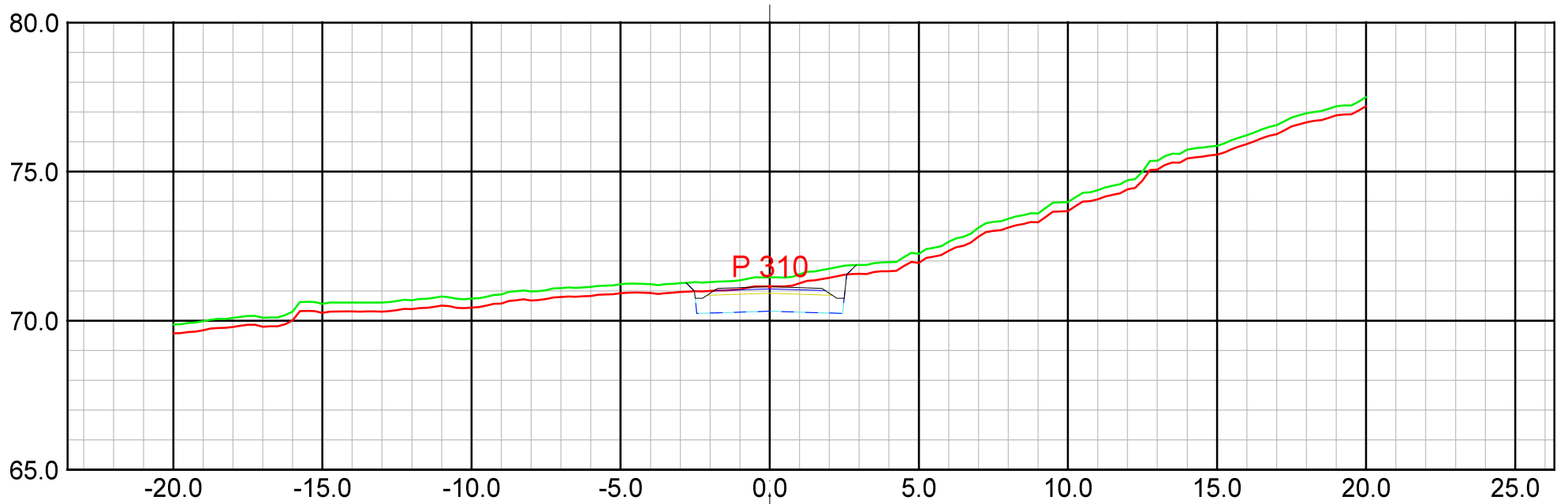
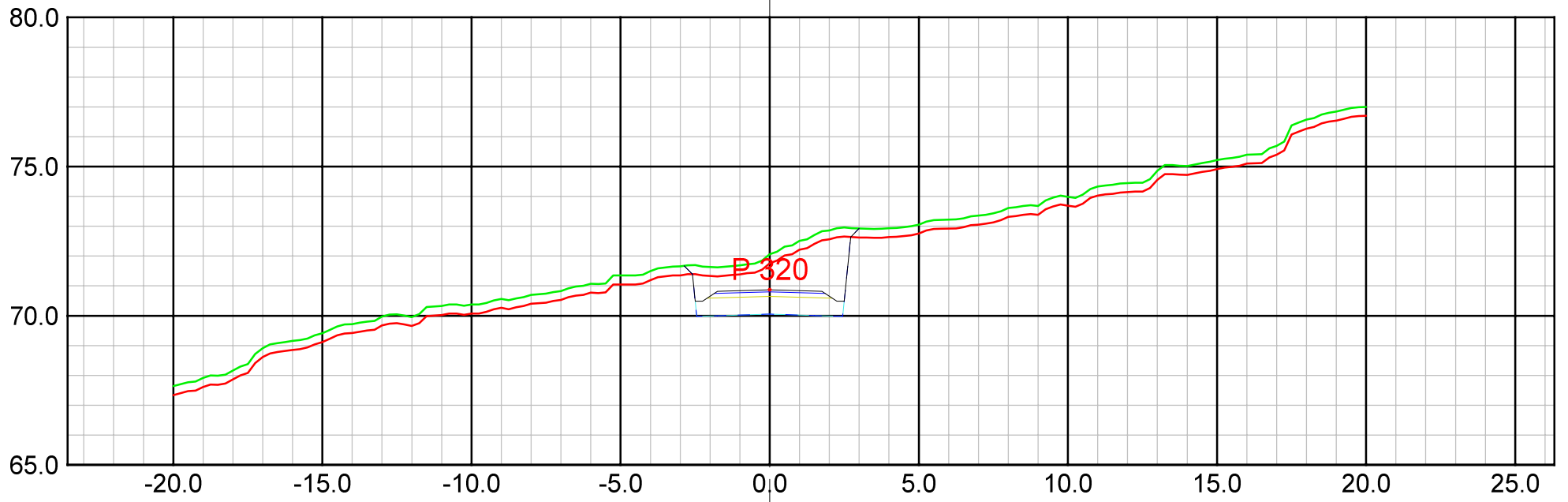
DATA/KARTGRUNNLAG:			OPPDRAGSGIVER: Tverrprofiler, f_KV6		<b>TVERRPROFILER - VEG</b>		
					PROSJEKT: Tverrprofiler, f_KV6		
DATO:	MÅLES.:	KONSTR.:			TEGN.NR.:		
12.06.2024	1:200	EA			302		
					VEG NR.		SIDE
							5



DATA/KARTGRUNNLAG:		OPPDRAGSGIVER: Tverrprofiler, f_KV6		<b>TVERRPROFILER - VEG</b>	
				PROSJEKT: Tverrprofiler, f_KV6	
DATO:	MÅLES.:	KONSTR.:	TEGN.NR.:	VEG NR.	SIDE
12.06.2024	1:200	EA	302		6

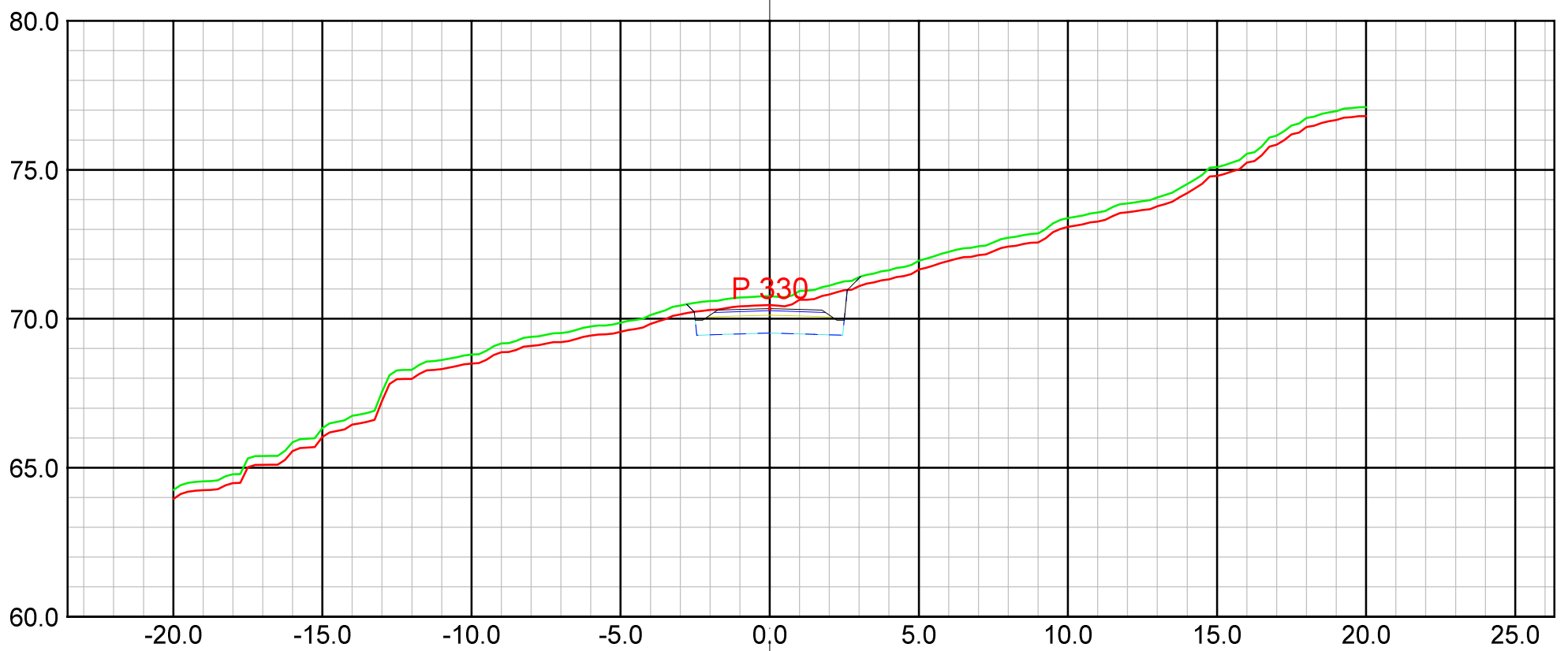
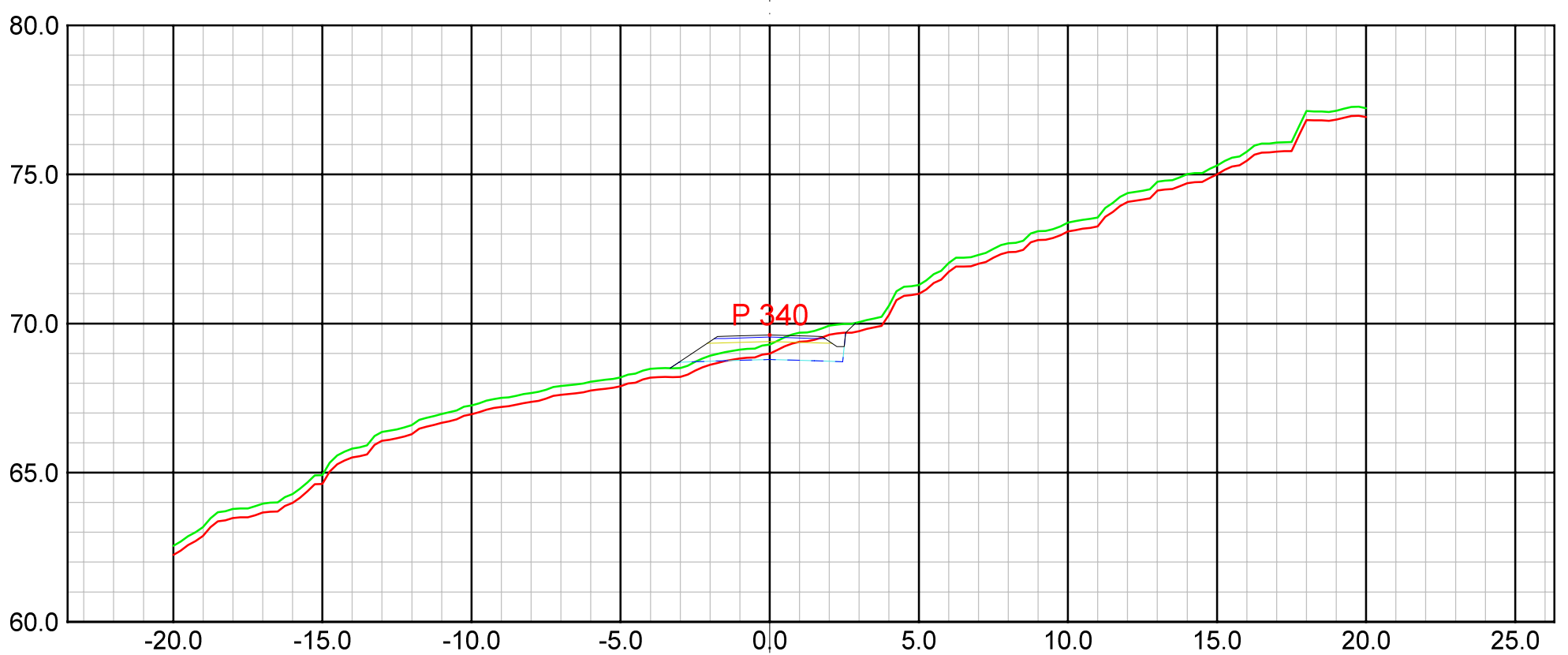
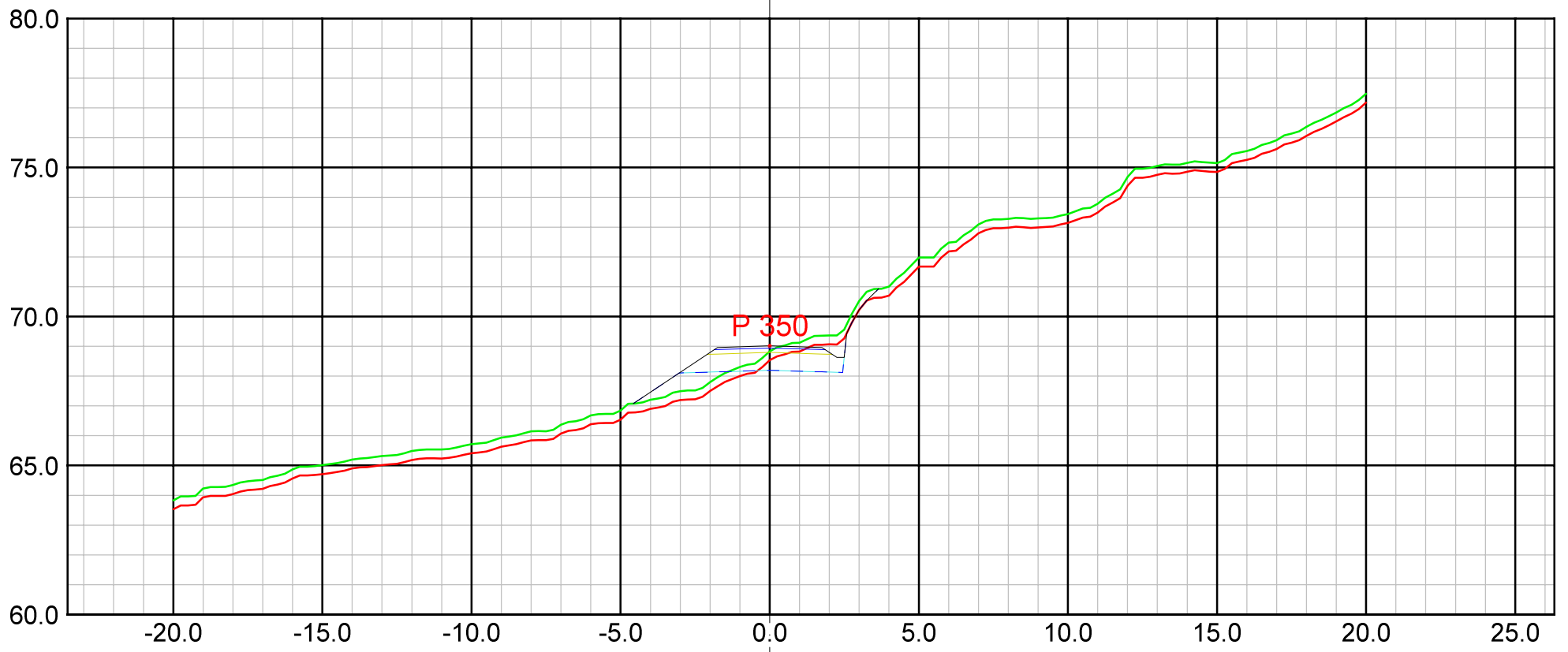


DATA/KARTGRUNNLAG:			OPPDRAGSGIVER: Tverrprofiler, f_KV6		<b>TVERRPROFILER - VEG</b> PROSJEKT: Tverrprofiler, f_KV6		
DATO:	MÅLES.:	KONSTR.:	TEGN.NR.:		VEG NR.		SIDE
12.06.2024	1:200	EA	302				7

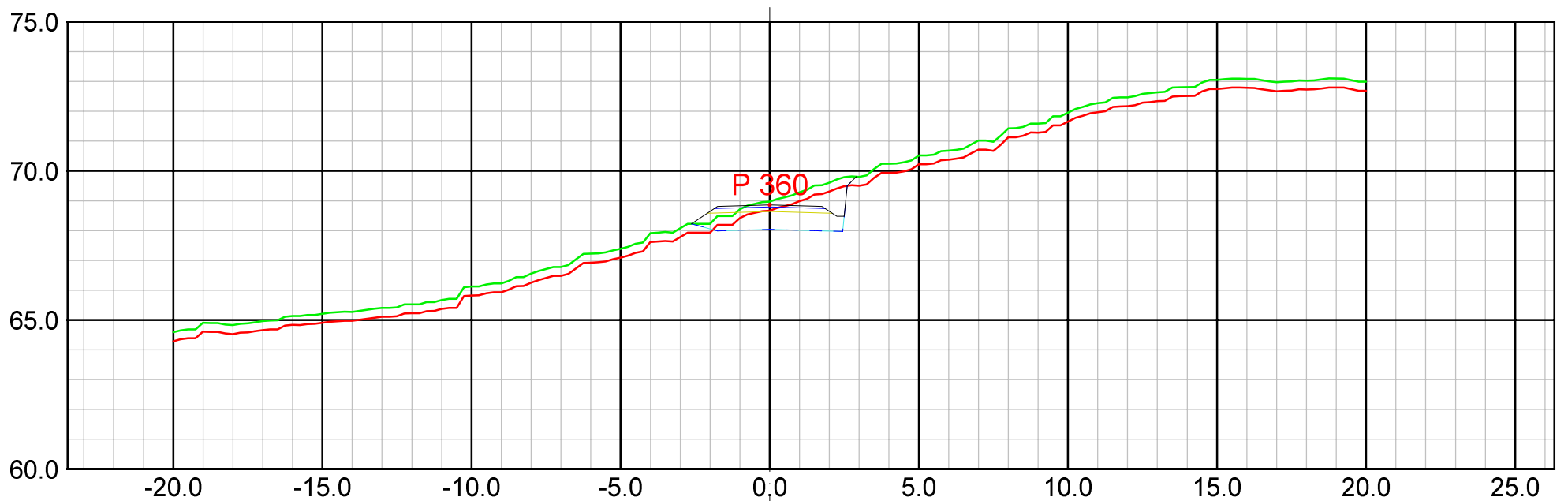
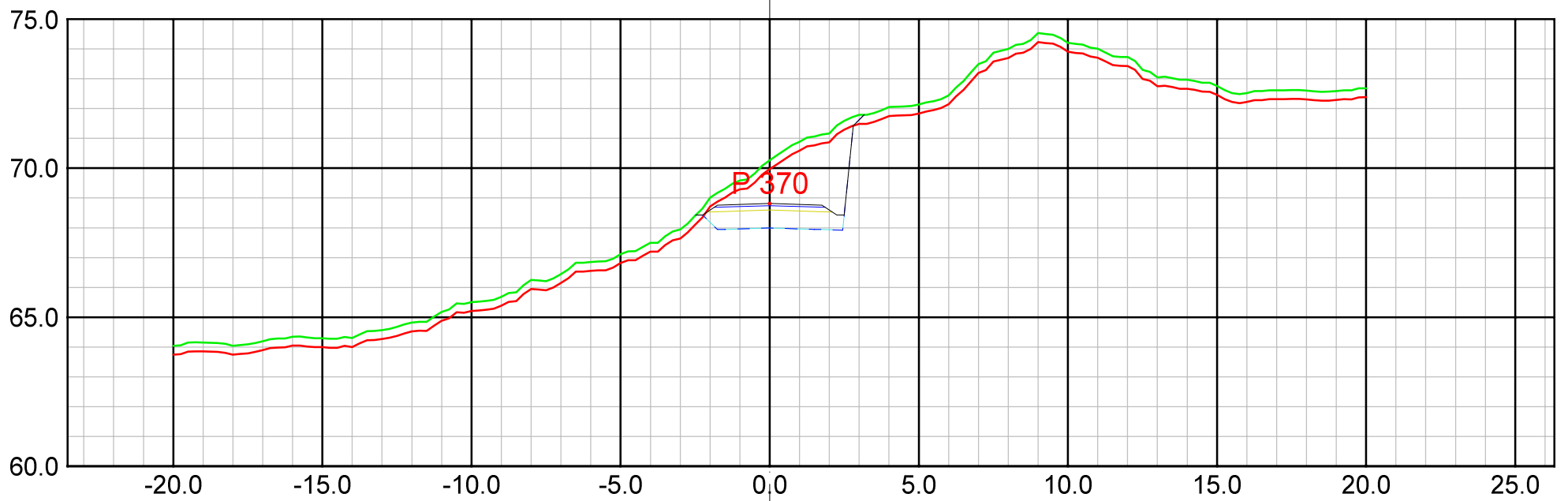
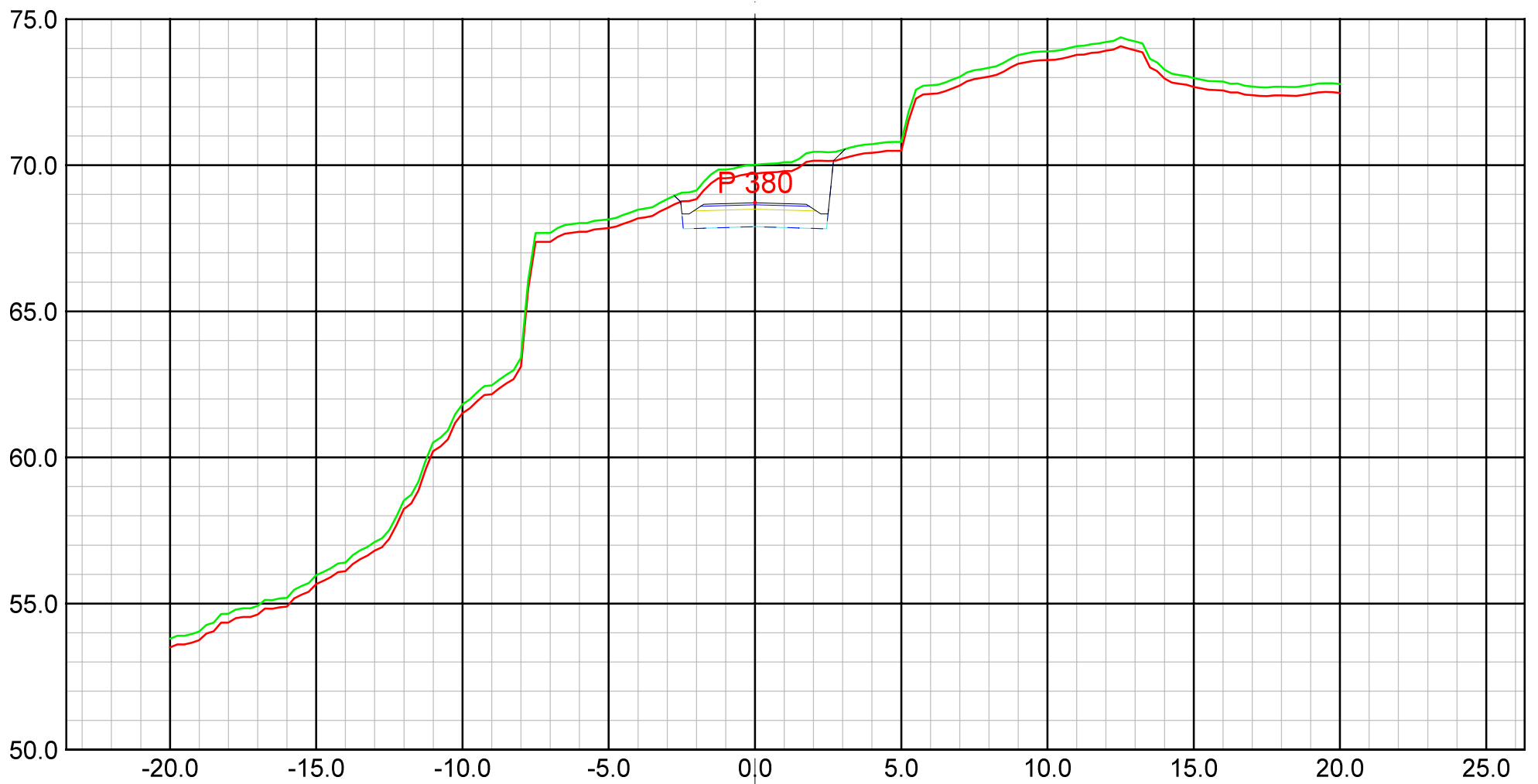


DATA/KARTGRUNNLAG:			OPPDRAGSGIVER: Tverrprofiler, f_KV6		<b>TVERRPROFILER - VEG</b> PROSJEKT: Tverrprofiler, f_KV6		
DATO:	MÅLES.:	KONSTR.:			TEGN.NR.:		
12.06.2024	1:200	EA			302	VEG NR.	SIDE 8

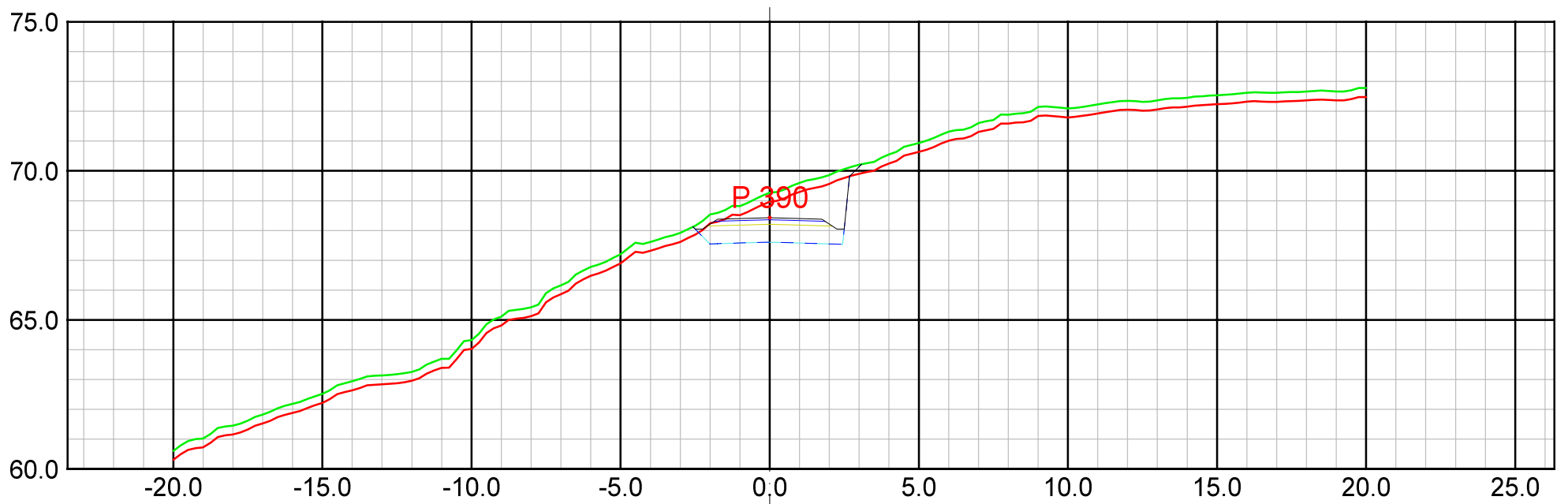
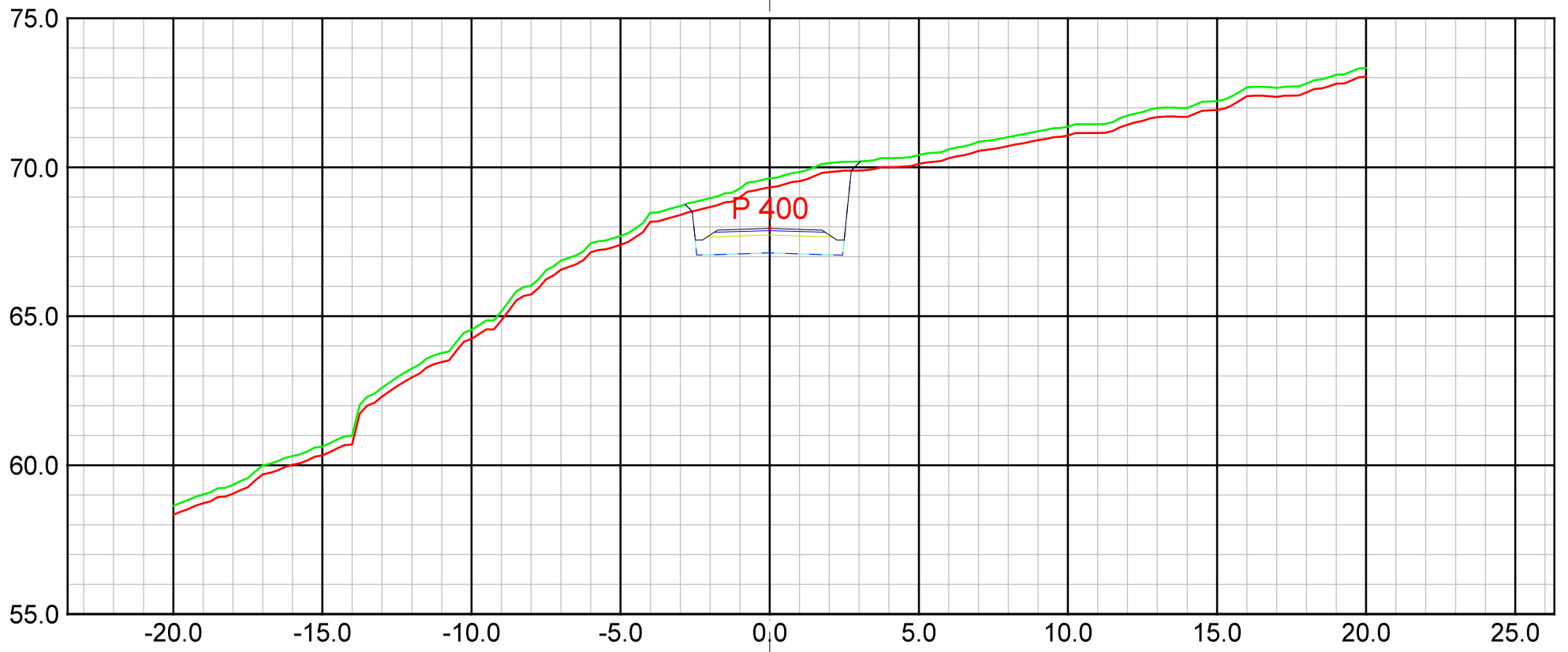
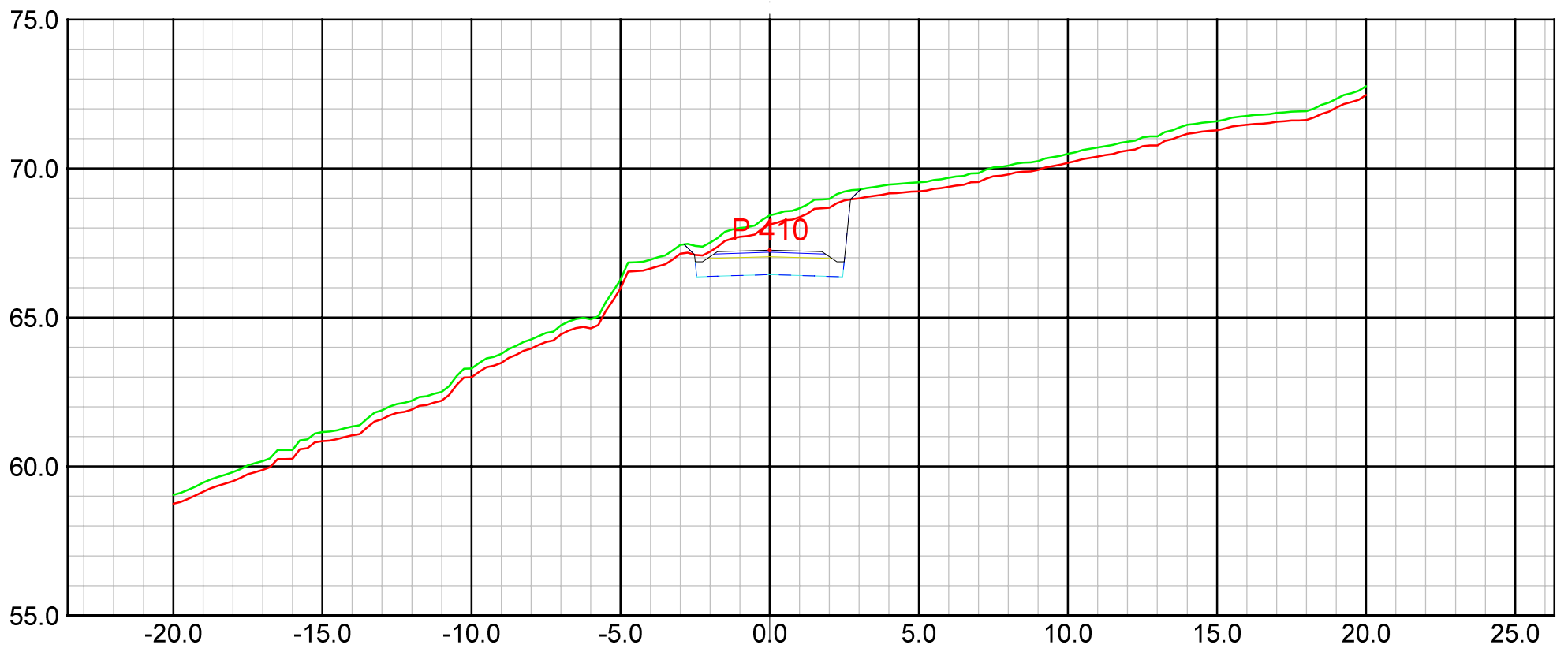




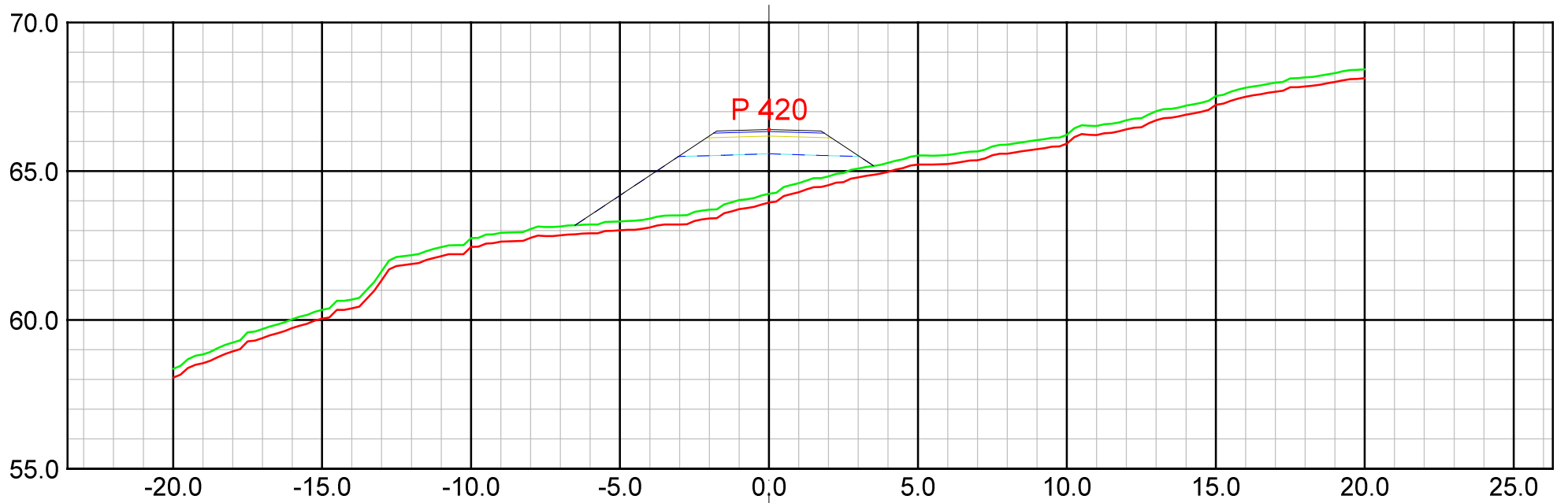
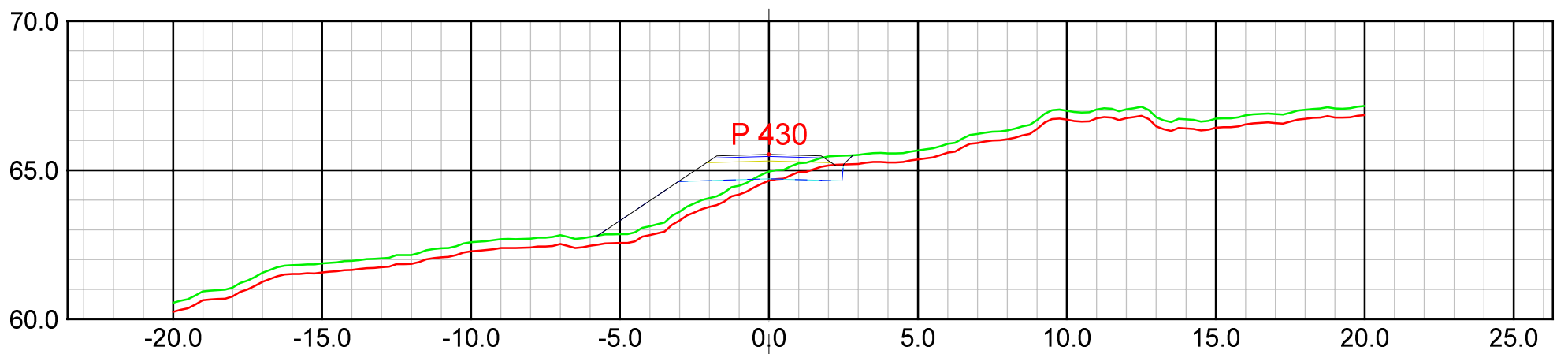
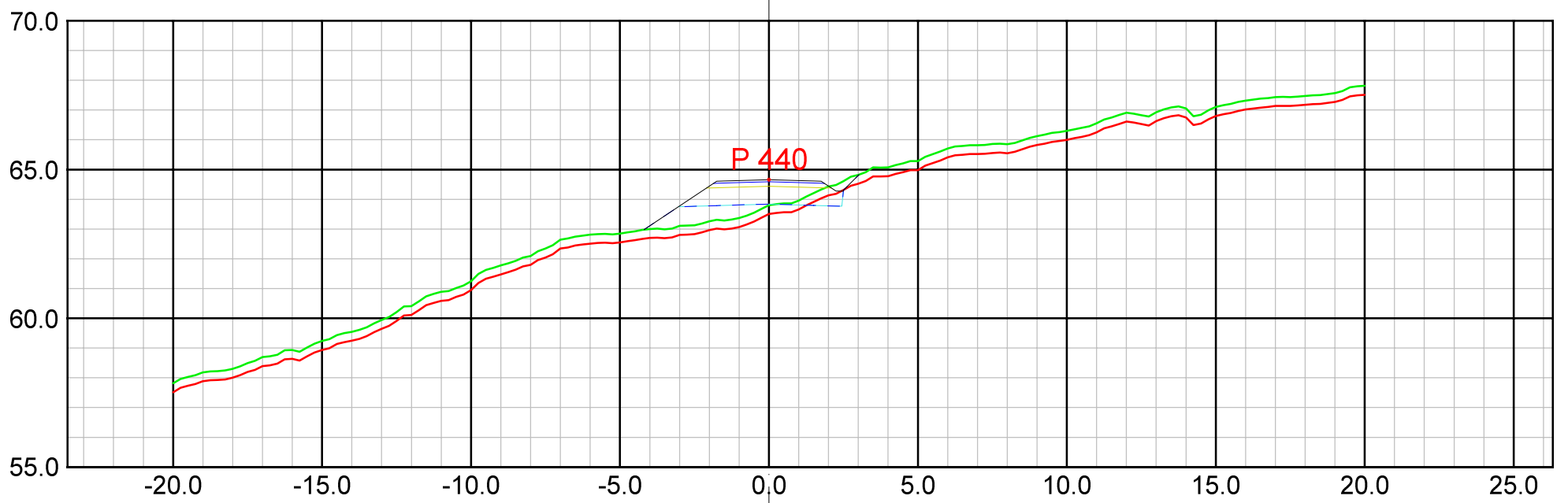
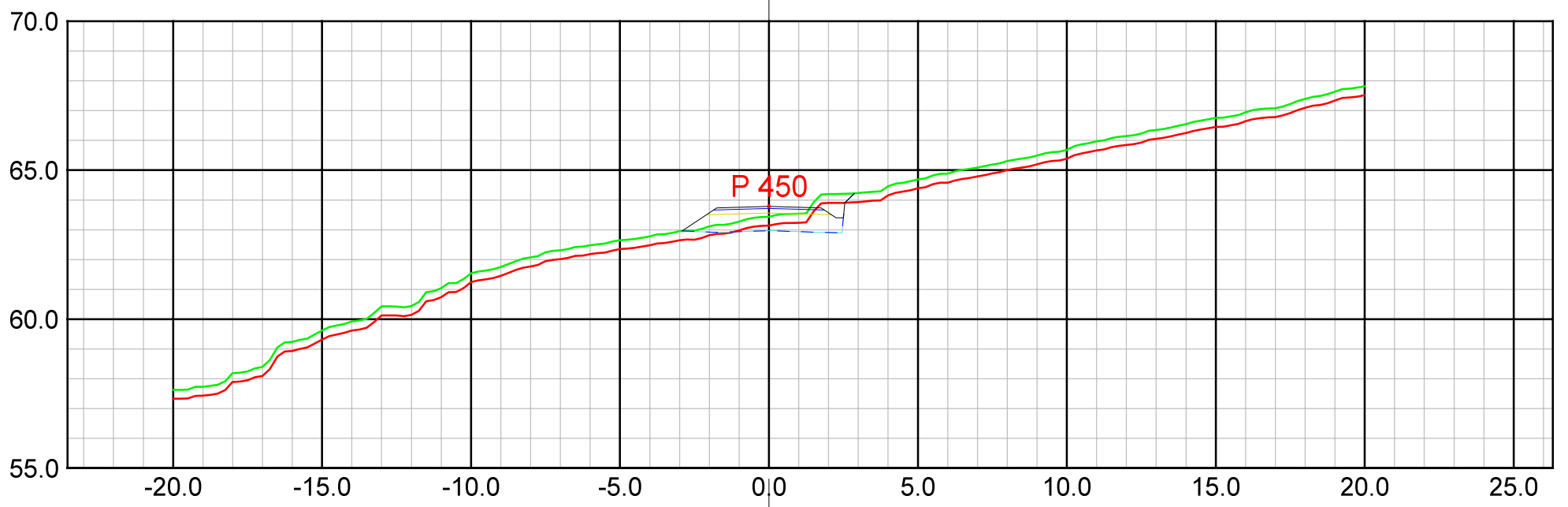
DATA/KARTGRUNNLAG:		OPPDRAGSGIVER: Tverrprofiler, f_KV6		<b>TVERRPROFILER - VEG</b>	
				PROSJEKT: Tverrprofiler, f_KV6	
DATO:	MÅLES.:	KONSTR.:		TEGN.NR.:	
12.06.2024	1:200	EA		302	
				VEG NR.	SIDE 9



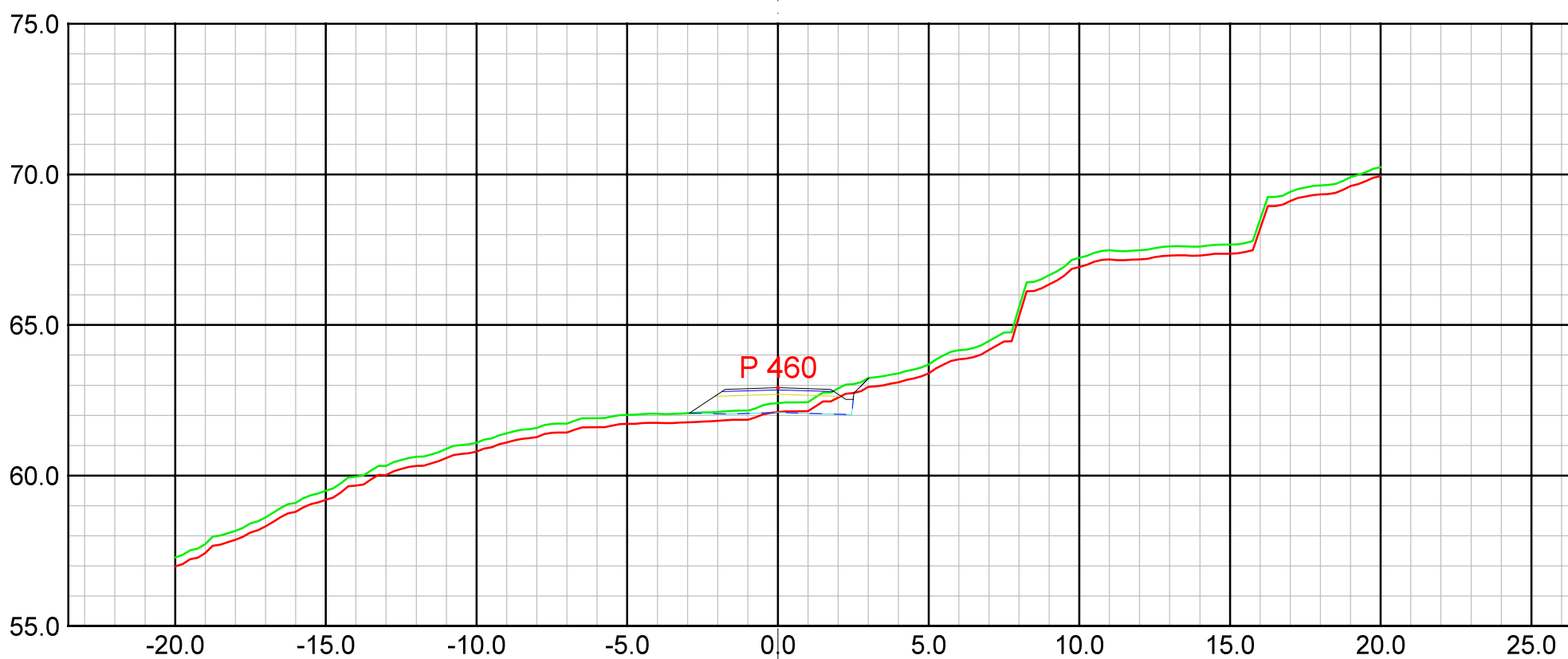
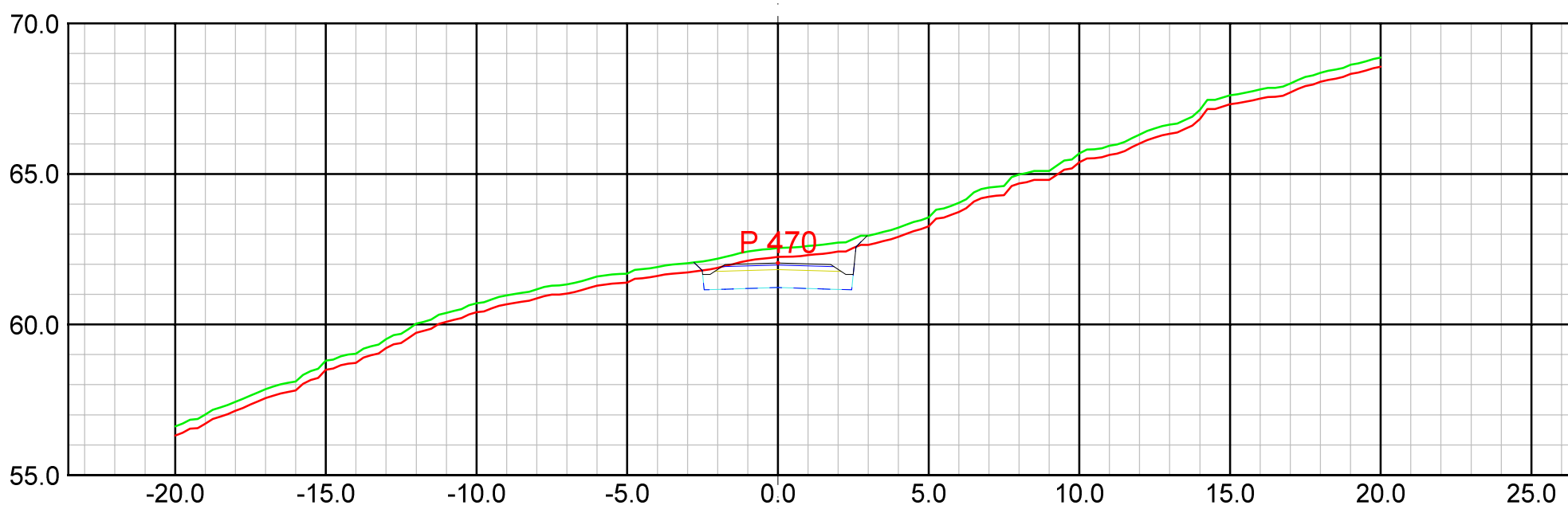
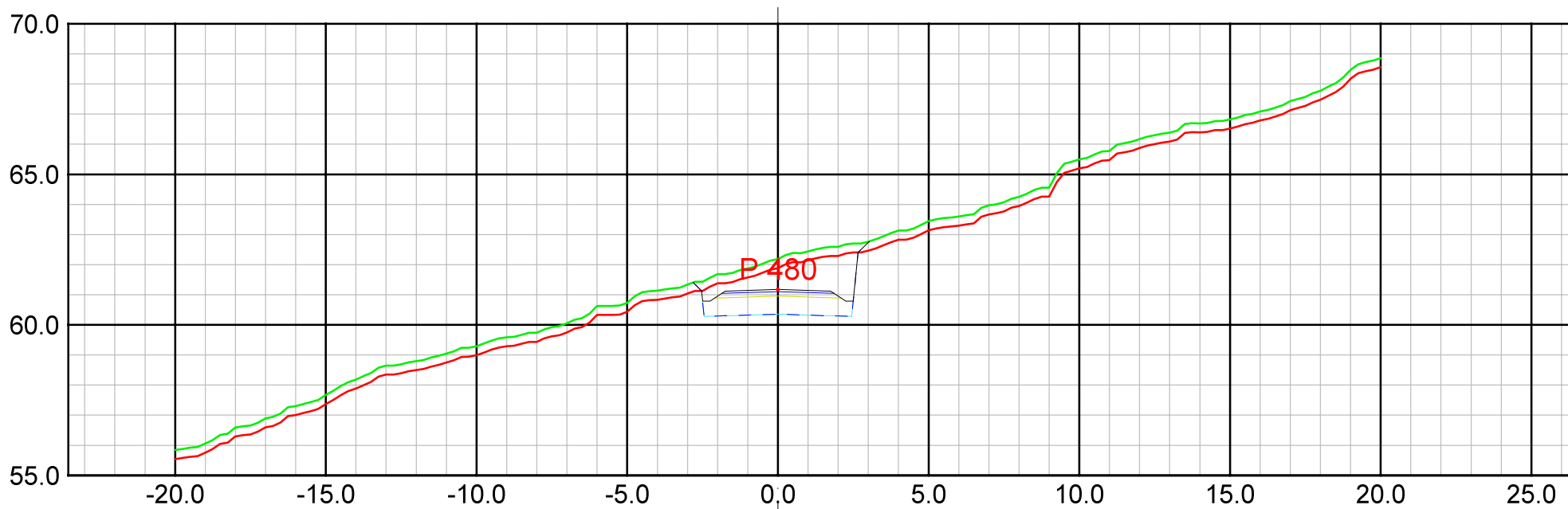
DATA/KARTGRUNNLAG:		OPPDRAGSGIVER: Tverrprofiler, f_KV6		<b>TVERRPROFILER - VEG</b>	
				PROSJEKT: Tverrprofiler, f_KV6	
DATO:	MÅLES.:	KONSTR.:		TEGN.NR.:	
12.06.2024	1:200	EA		302	
				VEG NR.	SIDE
					10



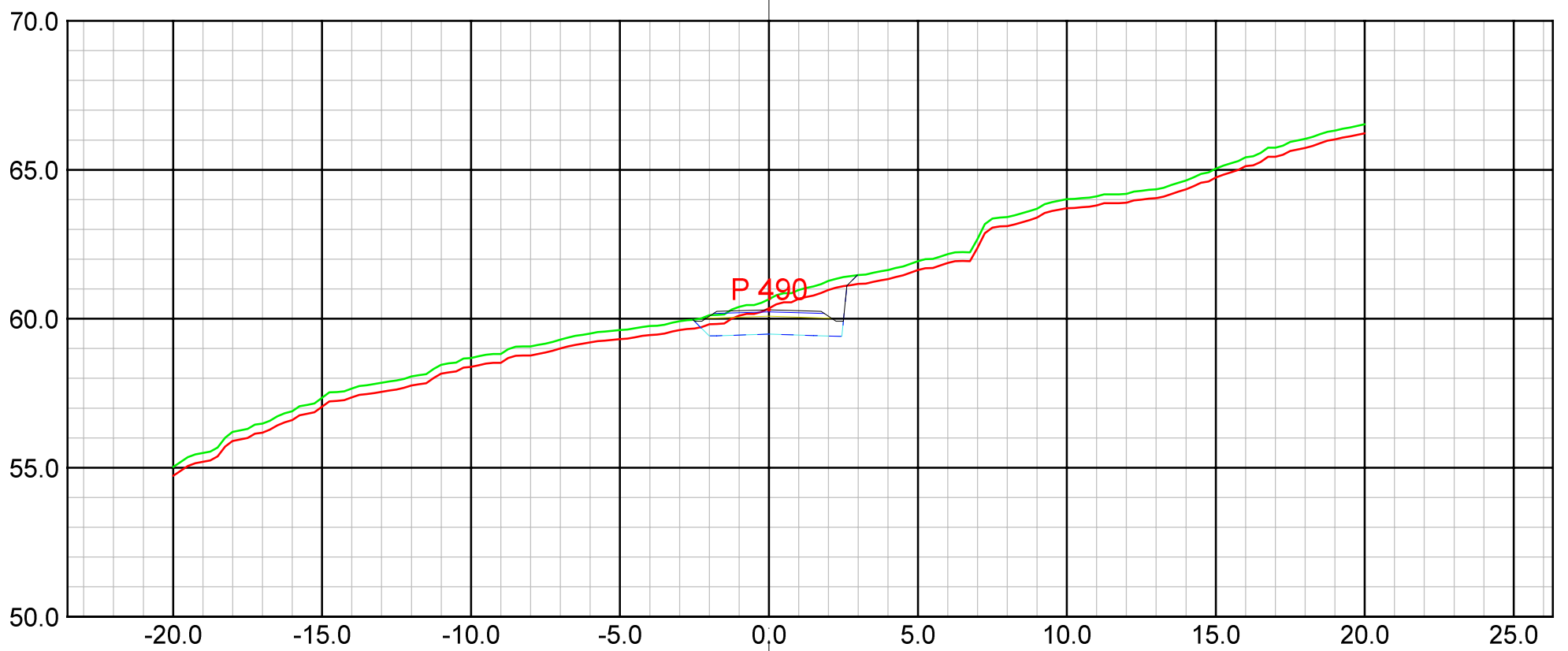
DATA/KARTGRUNNLAG:		OPPDRAGSGIVER: Tverrprofiler, f_KV6		<b>TVERRPROFILER - VEG</b>	
				PROSJEKT: Tverrprofiler, f_KV6	
DATO:	MÅLES.:	KONSTR.:		TEGN.NR.:	
12.06.2024	1:200	EA		302	
				VEG NR.	SIDE 11



DATA/KARTGRUNNLAG:		OPPDRAGSGIVER: Tverrprofiler, f_KV6		<b>TVERRPROFILER - VEG</b>		
				PROSJEKT: Tverrprofiler, f_KV6		
DATO:	MÅLES.:	KONSTR.:	TEGN.NR.:			
12.06.2024	1:200	EA	302			
			VEG NR.		SIDE	
					12	



DATA/KARTGRUNNLAG:			OPPDRAGSGIVER: Tverrprofiler, f_KV6		<b>TVERRPROFILER - VEG</b>		
					PROSJEKT: Tverrprofiler, f_KV6		
DATO:	MÅLES.:	KONSTR.:			TEGN.NR.:		
12.06.2024	1:200	EA			302		
					VEG NR.		SIDE
							13



DATA/KARTGRUNNLAG:			OPPDRAGSGIVER: Tverrprofiler, f_KV6		<b>TVERRPROFILER - VEG</b> PROSJEKT: Tverrprofiler, f_KV6		
DATO:	MÅLES.:	KONSTR.:			TEGN.NR.:		
12.06.2024	1:200	EA			302	VEG NR.	SIDE
							14