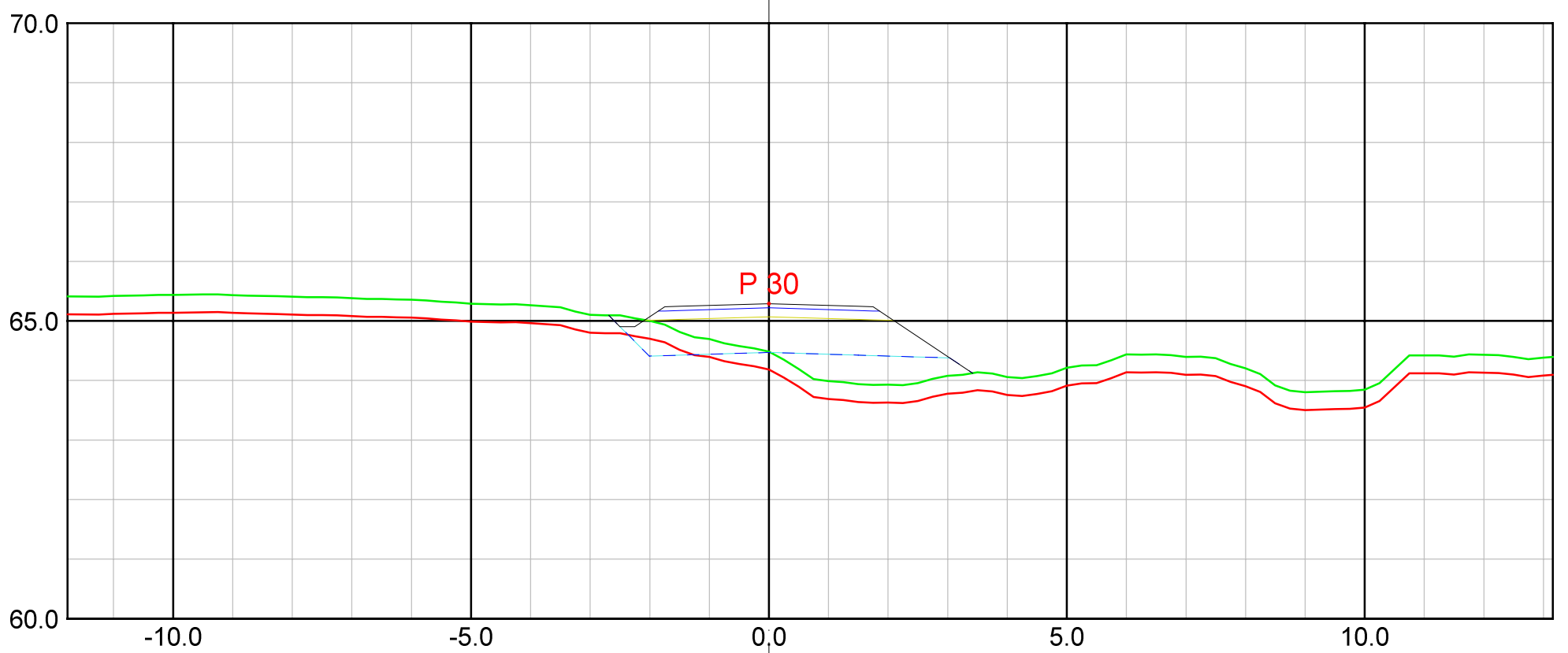
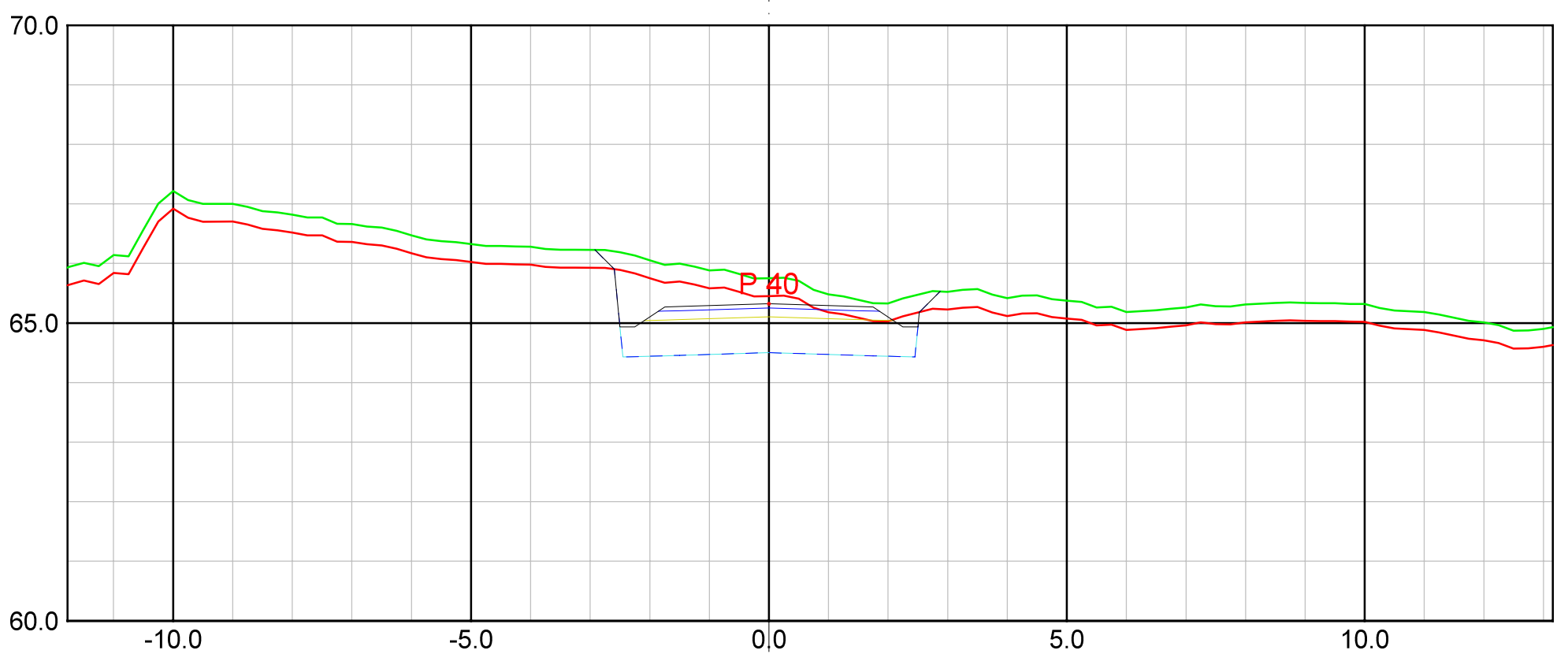
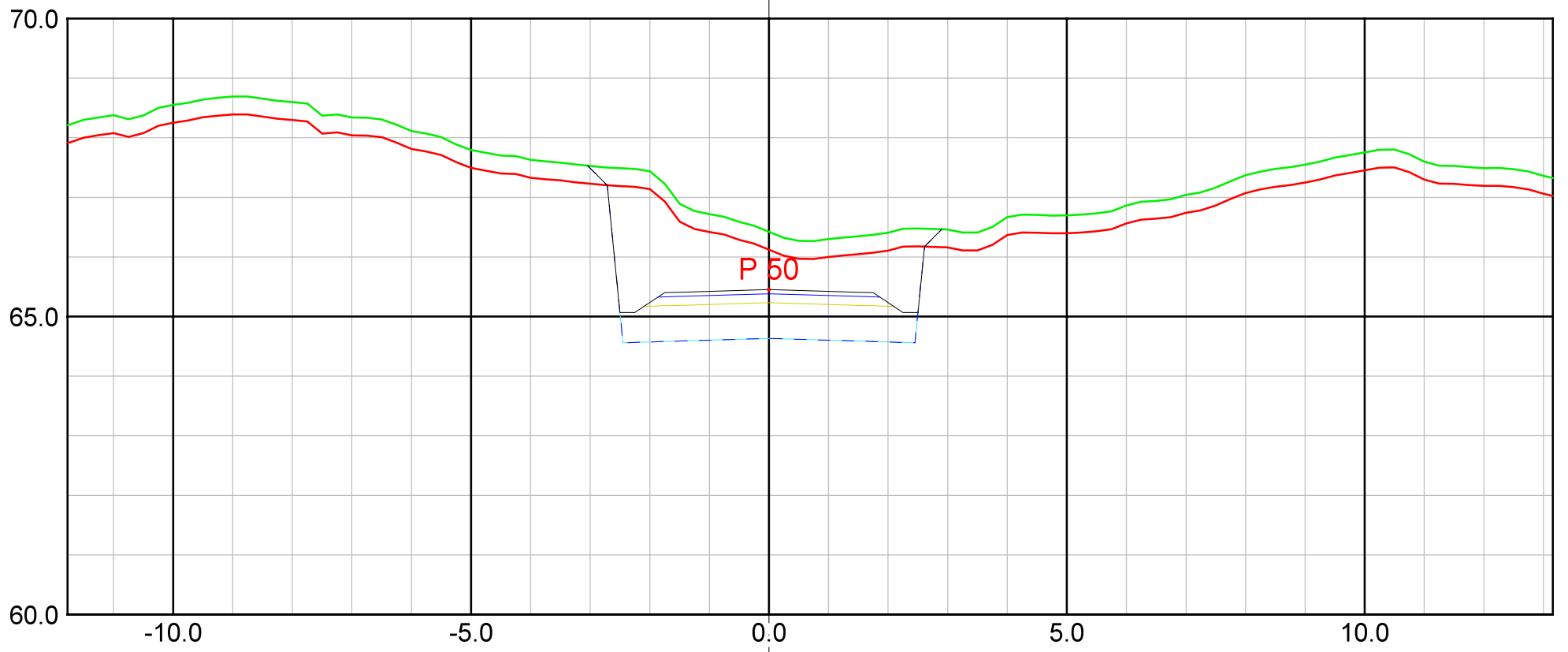
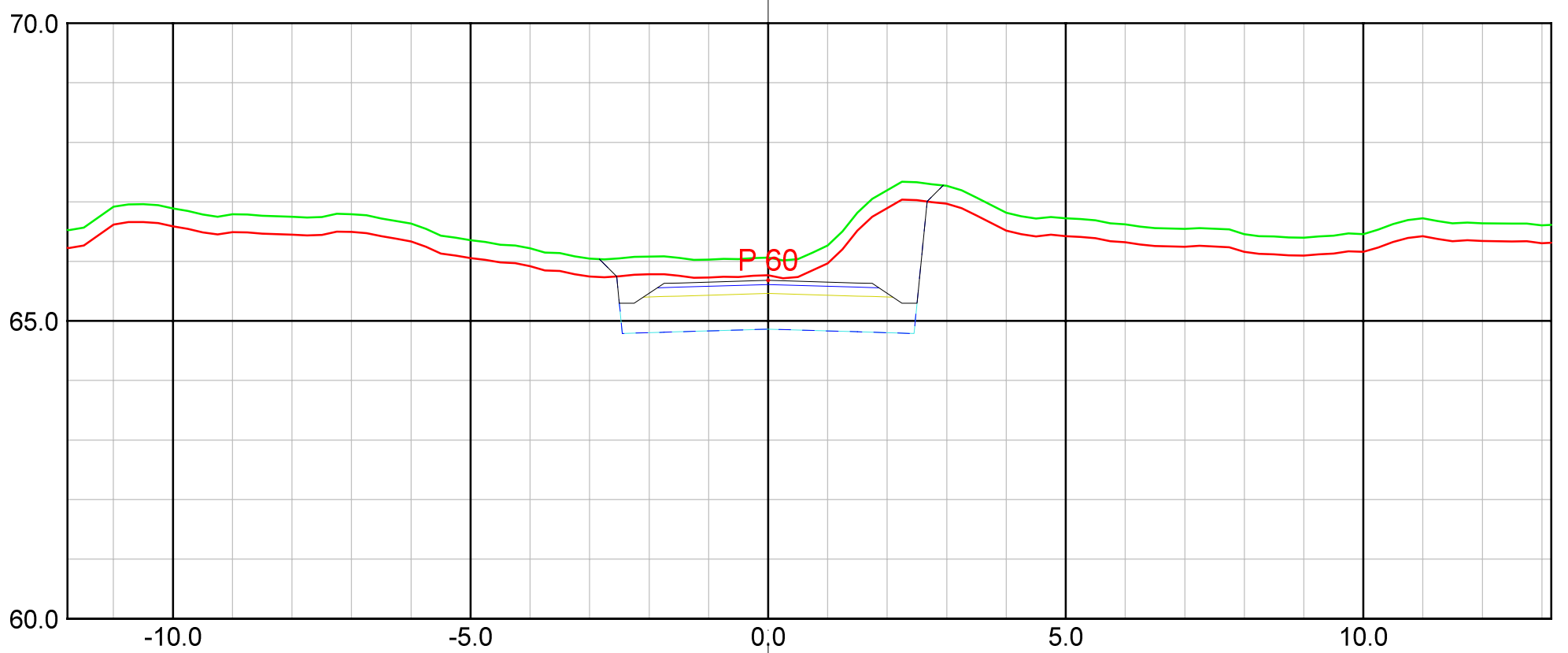
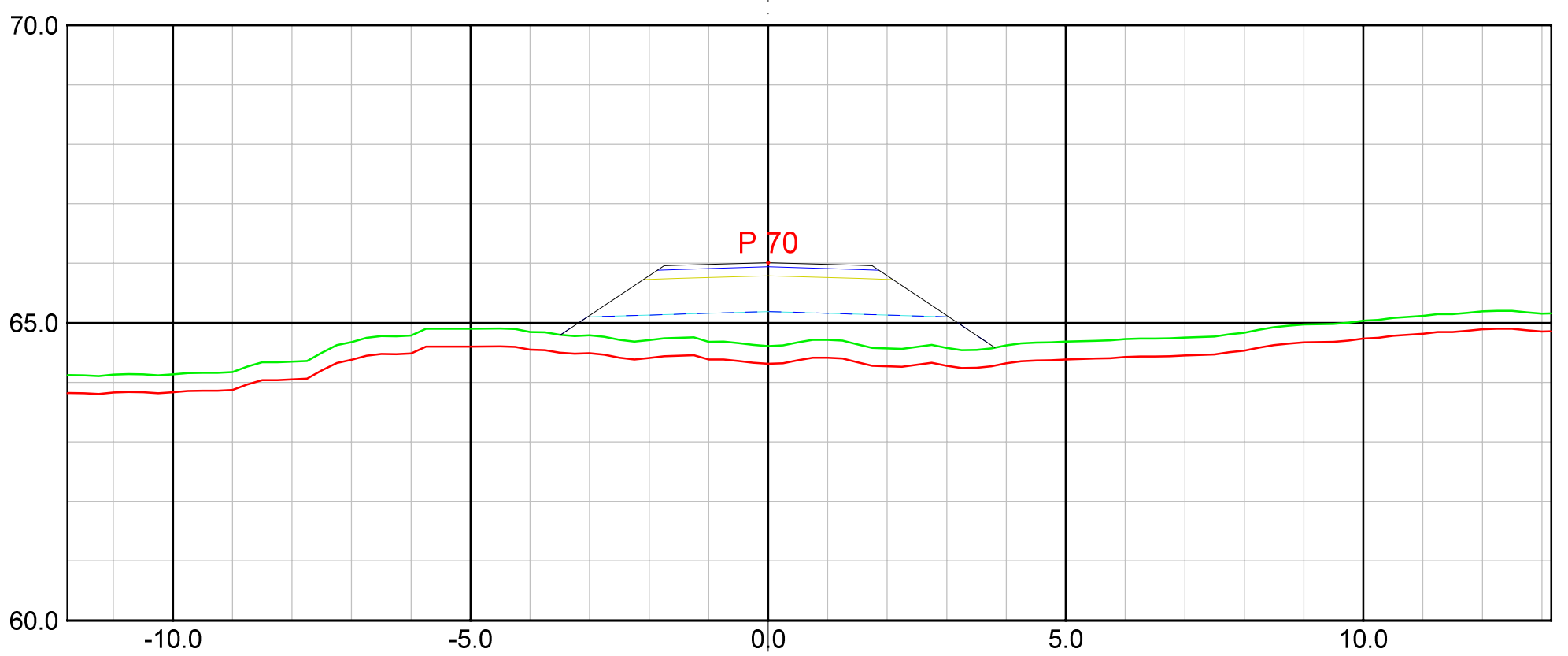
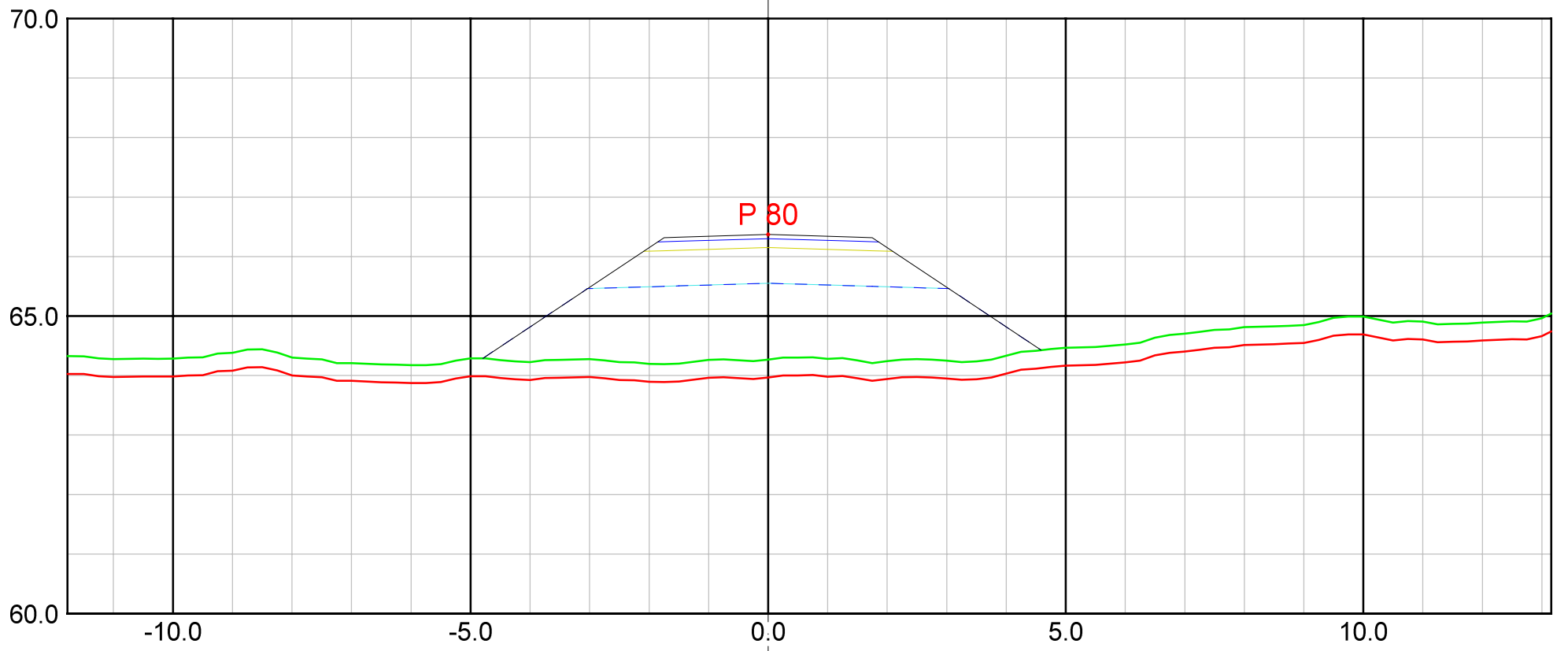


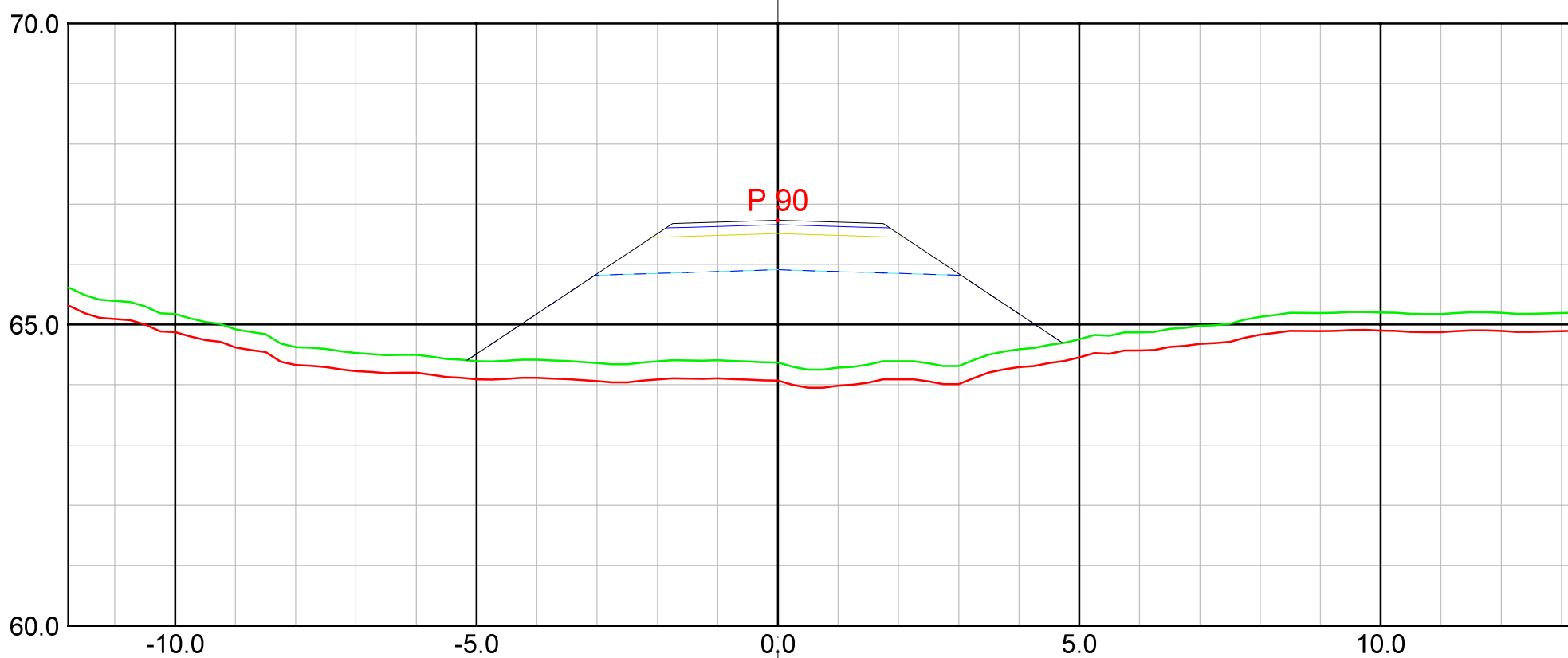
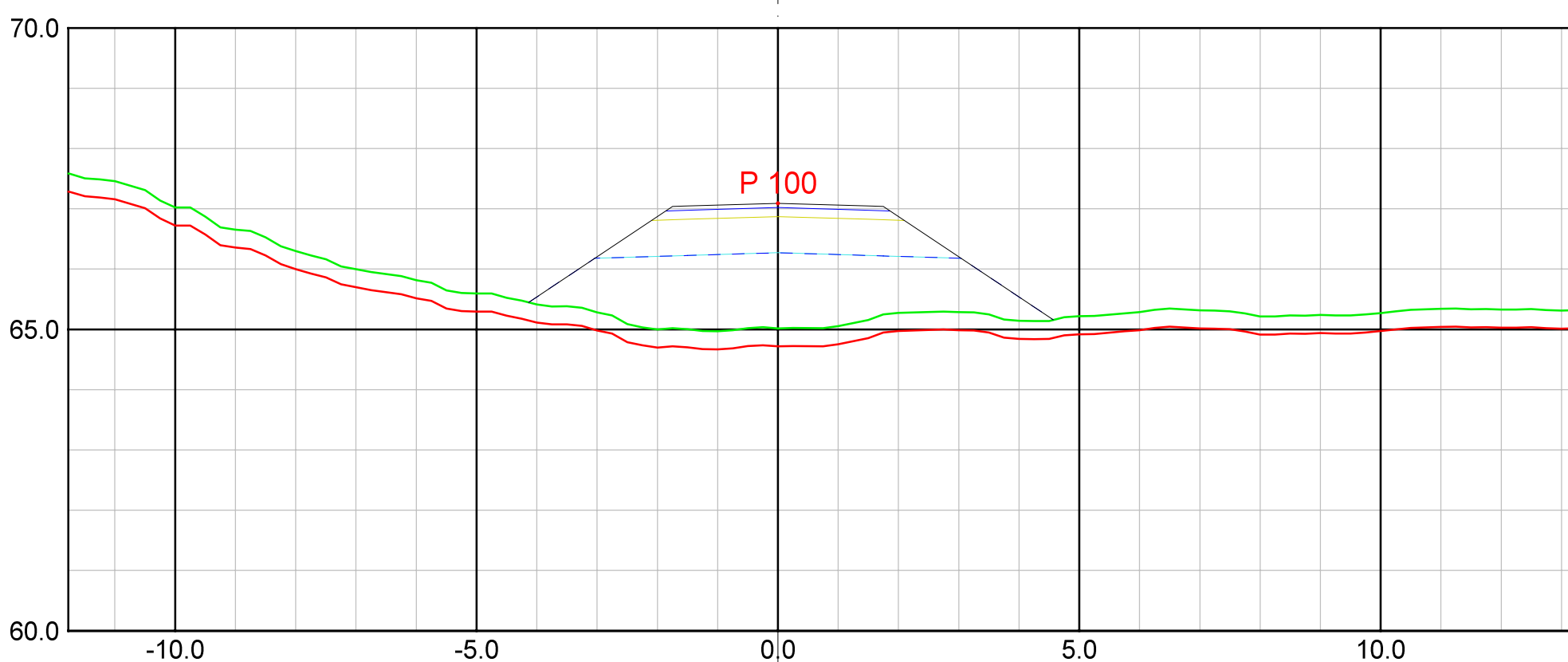
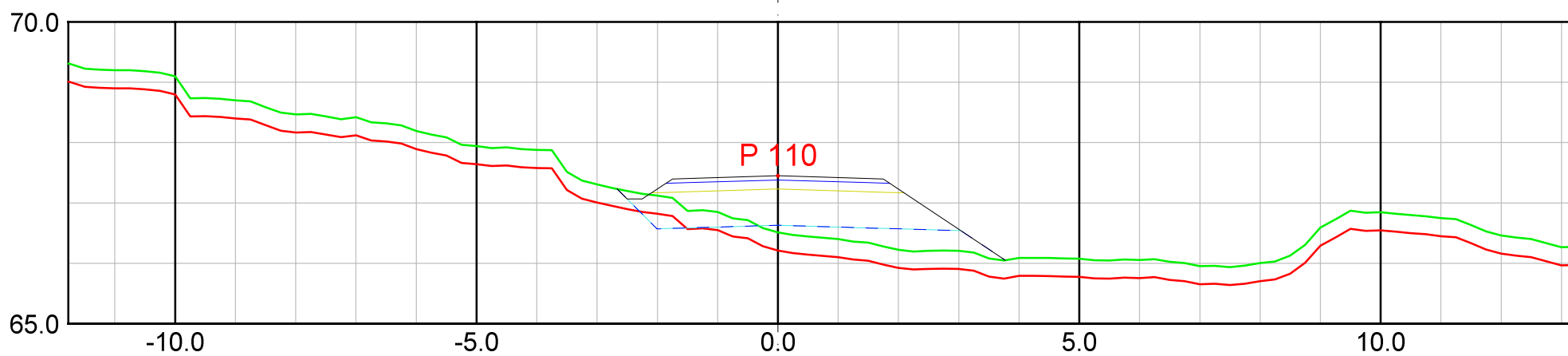
DATA/KARTGRUNNLAG:			OPPDRAGSGIVER: Tverrprofiler, f_KV7 Belland Lyngdal Kommune		TVERRPROFILER - VEG PROSJEKT: Tverrprofiler, f_KV7 Belland Lyngdal Kommune		
DATO:	MÅLES.:	KONSTR.:	TEGN.NR.:		VEG NR.		SIDE
12.06.2024	1:100	EA	303				1



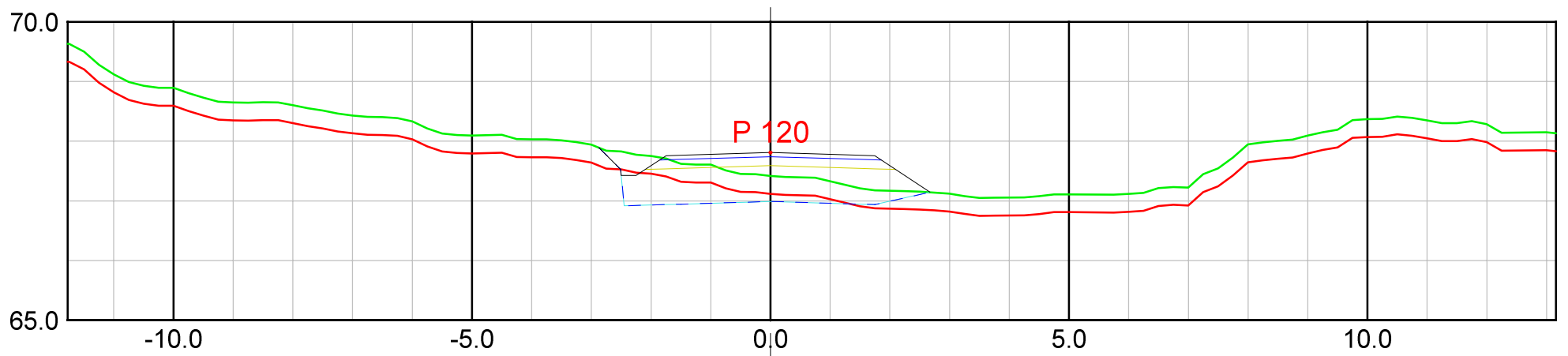
DATA/KARTGRUNNLAG:			OPPDRAGSGIVER: Tverrprofiler, f_KV7 Belland Lyngdal Kommune		TVERRPROFILER - VEG PROSJEKT: Tverrprofiler, f_KV7 Belland Lyngdal Kommune		
DATO:	MÅLES.:	KONSTR.:	TEGN.NR.:		VEG NR.		SIDE
12.06.2024	1:100	EA	303				2



DATA/KARTGRUNNLAG:			OPPDRAGSGIVER: Tverrprofiler, f_KV7 Belland Lyngdal Kommune		TVERRPROFILER - VEG PROSJEKT: Tverrprofiler, f_KV7 Belland Lyngdal Kommune		
DATO:	MÅLES.:	KONSTR.:	TEGN.NR.:		VEG NR.		SIDE
12.06.2024	1:100	EA	303				3



DATA/KARTGRUNNLAG:			OPPDRAGSGIVER: Tverrprofiler, f_KV7 Belland Lyngdal Kommune		TVERRPROFILER - VEG PROSJEKT: Tverrprofiler, f_KV7 Belland Lyngdal Kommune		
DATO:	MÅLES.:	KONSTR.:			TEGN.NR.:		
12.06.2024	1:100	EA			303	VEG NR.	SIDE 4



DATA/KARTGRUNNLAG:			OPPDRAGSGIVER: Tverrprofiler, f_KV7 Belland Lyngdal Kommune		TVERRPROFILER - VEG PROSJEKT: Tverrprofiler, f_KV7 Belland Lyngdal Kommune		
DATO: 12.06.2024	MÅLES.: 1:100	KONSTR.: EA			TEGN.NR.: 303		
					VEG NR.	SIDE	5