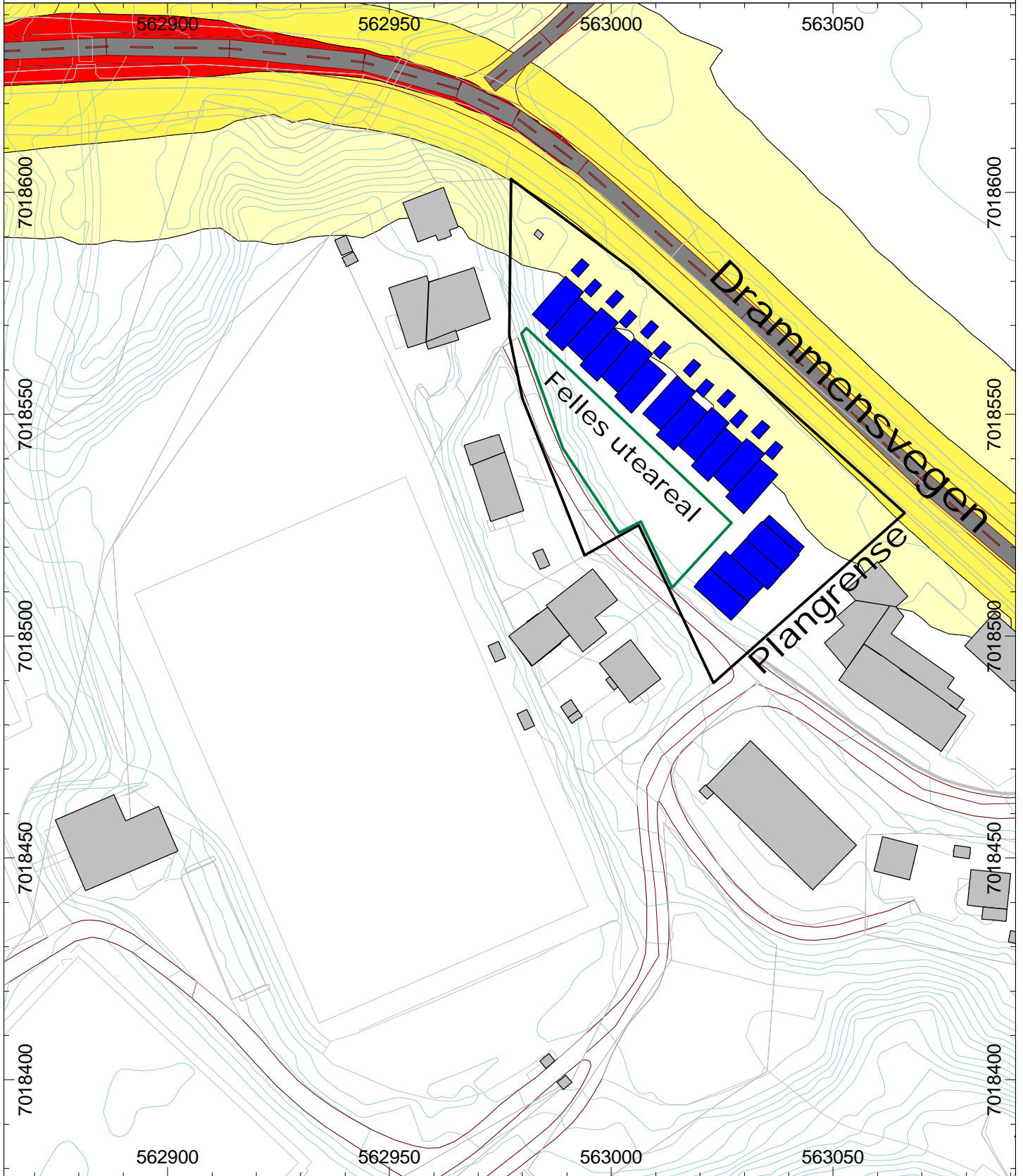














# VEDLEGG A

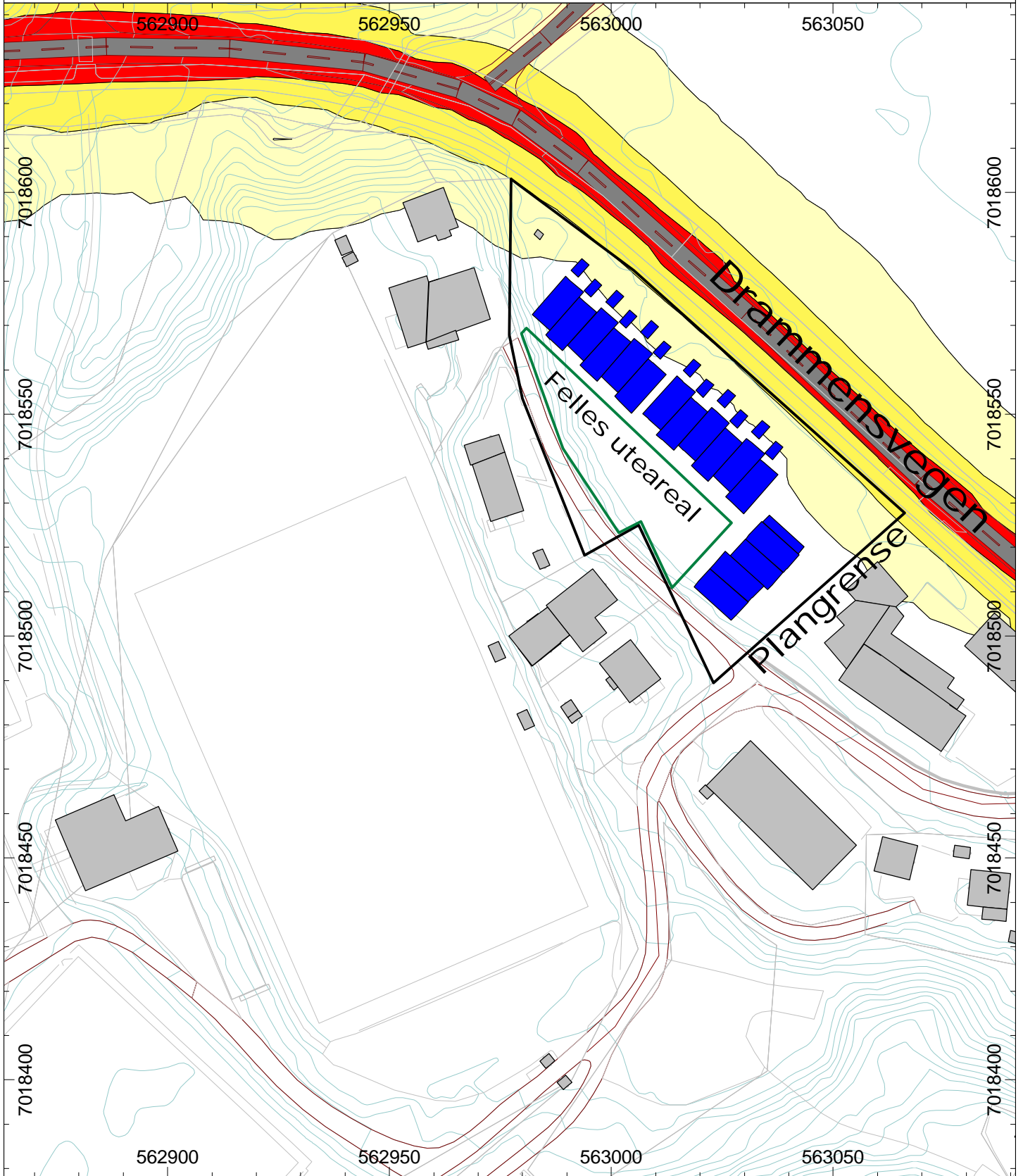


## Vegtrafikkstøy, Drammensvegen 64 i Melhus kommune

Beregnet Lden 4 meter over terreng.  
Fremtidig situasjon med ÅDT tilsvarende år 2038.

<ul style="list-style-type: none"> <li> Road</li> <li> Building</li> <li> Barrier</li> <li> Bridge</li> <li> Contour Line</li> <li> Calculation Area</li> </ul>	<ul style="list-style-type: none"> <li> &gt; 0.0 dB</li> <li> &gt; 55.0 dB</li> <li> &gt; 60.0 dB</li> <li> &gt; 65.0 dB</li> </ul>		Utført av : Asplan Viak AS	Målestokk: 1:1200 (A4)
			Utført for: Nordic Estate AS	
			Dato: 16.02.2018	

# VEDLEGG B



## Vegtrafikkstøy, Drammensvegen 64 i Melhus kommune

Beregnet Lden 1,5 meter over terreng.  
Fremtidig situasjon med ÅDT tilsvarende år 2038.

<ul style="list-style-type: none"> <li> Road</li> <li> Building</li> <li> Barrier</li> <li> Bridge</li> <li> Contour Line</li> <li> Calculation Area</li> </ul>	<ul style="list-style-type: none"> <li> &gt; 0.0 dB</li> <li> &gt; 55.0 dB</li> <li> &gt; 60.0 dB</li> <li> &gt; 65.0 dB</li> </ul>		Utført av : Asplan Viak AS	Målestokk: 1:1200 (A4)
			Utført for: Nordic Estate AS	
			Dato: 16.02.2018	